Docusign Envelope ID: 14CC623D-E253-42F4-A0E5-79C669A00CDA

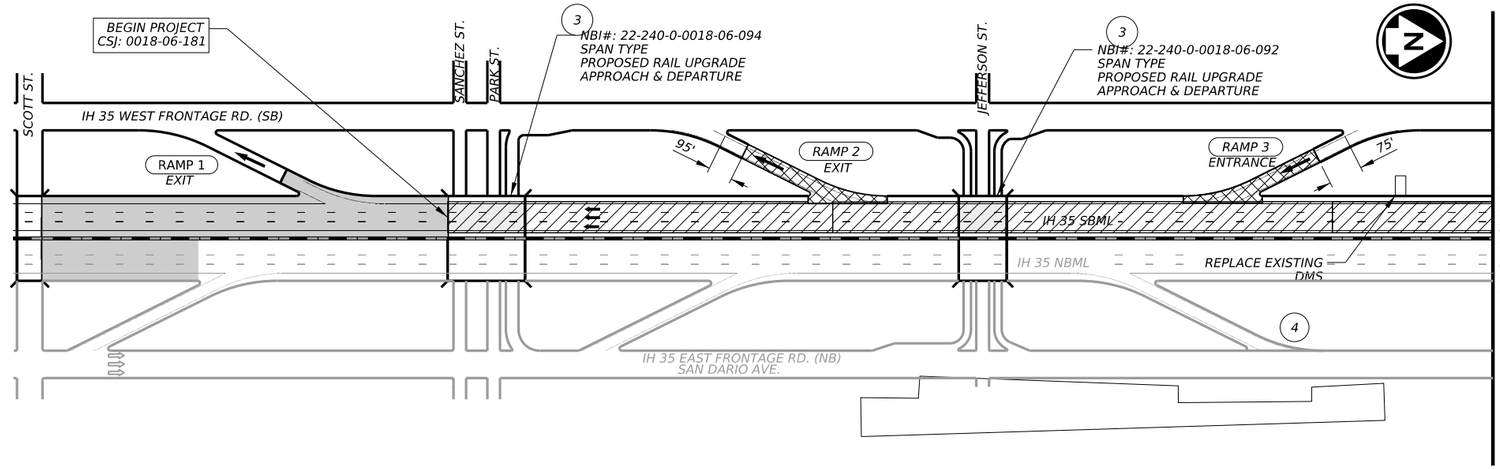

LEGEND

- DIRECTION OF TRAFFIC
- RAMP # — RAMP NUMBER
- PROPOSED 3" MILL & INLAY
- PROPOSED RAMP WORK (1)
- PROPOSED MILL & INLAY BASED ON EXISTING ASPHALT DEPTH (2)
- EXIST. CONCRETE TO REMAIN

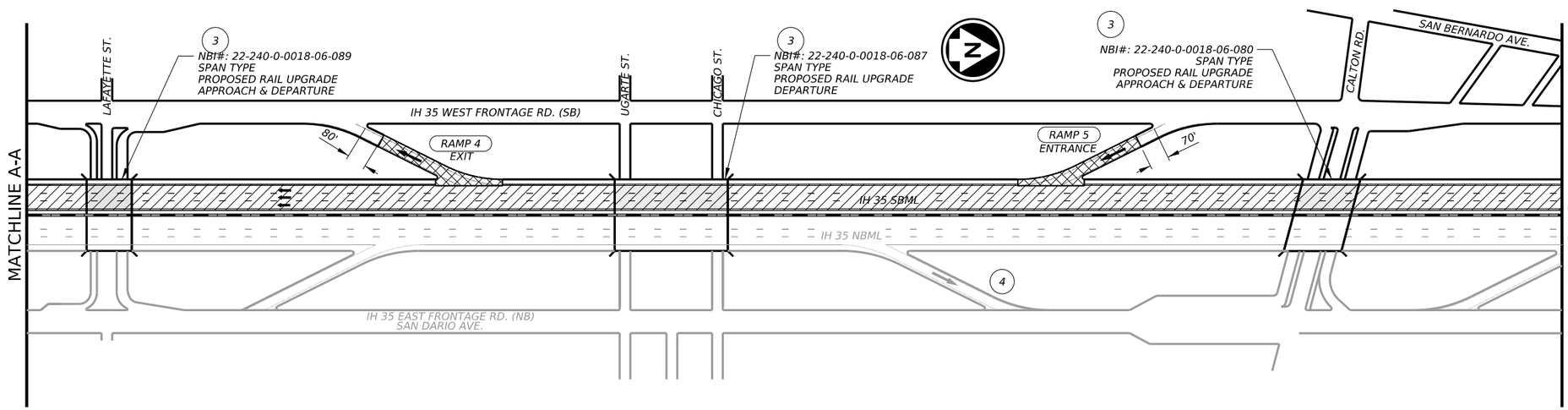

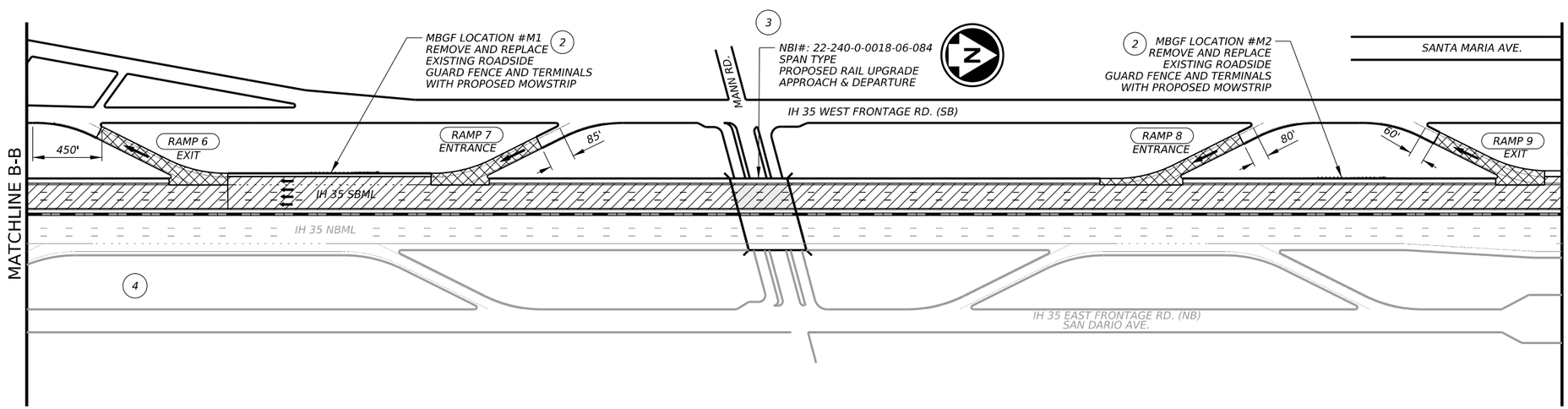

NOTES:

1. REFER TO "MISCELLANEOUS DETAILS" SHEET(S) RAMP WORK DETAILS FOR MORE INFORMATION.
2. REFER TO "MISCELLANEOUS DETAILS" SHEET(S) ROADSIDE MBGF DETAILS FOR MORE INFORMATION.
3. REFER TO "MBGF, RAIL & TERMINAL INSTALLATION LAYOUT" SHEET(S) FOR MORE INFORMATION.
4. ALL SSCB WILL BE CONCRETE PAINT FINISH REFER ON BOTH SBML AND NBML REFER TO " MISCELLANEOUS DETAILS" SHEET(S) RAIL REPAIR/PAINT DETAILS FOR MORE INFORMATION.

STATE OF TEXAS
MISAEL AGUILAR
150329
LICENSED
PROFESSIONAL ENGINEER

The seal appearing on this document was authorized by MISAEL AGUILAR, P.E. 150329, on 12/3/2024

DocuSigned by:
8EE5B149888F4E9...

Texas Department of Transportation

IH 35, etc.

DIAGRAMMATIC LAYOUTS

©TxDOT 2024

SHEET 1 OF 7

CONT	SECT	JOB	HIGHWAY
0018	06	181,etc.	IH 35,etc.
DIST	COUNTY		SHEET NO.
22	WEBB,etc.		58

DATE: 12/3/2024 9:15:38 AM
FILE: c:\txdot\pw_onlinet\txdot5\misael.aguilar\d0763696\Location_1_IH35_SBML_DIAGRAMMATIC.dgn

Docusign Envelope ID: 14CC623D-E253-42F4-A0E5-79C669A00CDA

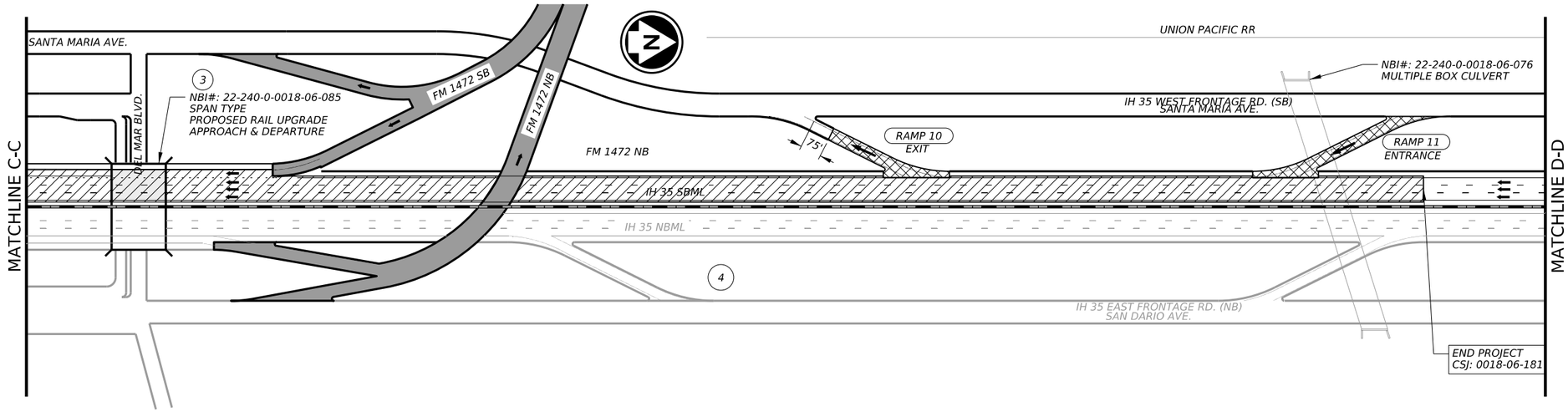

LEGEND

- DIRECTION OF TRAFFIC
- RAMP # — RAMP NUMBER
- PROPOSED MILL & INLAY (MAINLANES ONLY)
- PROPOSED RAMP WORK (1)
- PROPOSED MILL & INLAY (FULL WIDTH) (2)
- EXIST. CONCRETE TO REMAIN

NOTES:

1. REFER TO "MISCELLANEOUS DETAILS" SHEET(S) RAMP WORK DETAILS FOR MORE INFORMATION.
2. REFER TO "MISCELLANEOUS DETAILS" SHEET(S) PLANING PROFILE DETAILS FOR MORE INFORMATION.
3. REFER TO "MBGF, RAIL & TERMINAL INSTALLATION LAYOUT" SHEET(S) FOR MORE INFORMATION.
4. ALL SSCB WILL BE CONCRETE PAINT FINISH REFER ON BOTH SBML AND NBML REFER TO " MISCELLANEOUS DETAILS" SHEET(S) RAIL REPAIR/PAINT DETAILS FOR MORE INFORMATION.

STATE OF TEXAS
MISAEL AGUILAR
150329
LICENSED
PROFESSIONAL ENGINEER

The seal appearing on this document was authorized by MISAEL AGUILAR, P.E. 150329, on 12/3/2024

DocuSigned by:
8EE5B149888F4E9...

Texas Department of Transportation

IH 35, etc.

DIAGRAMMATIC LAYOUTS

©TxDOT 2024

SHEET 2 OF 7

CONT	SECT	JOB	HIGHWAY
0018	06	181,etc.	IH 35,etc.
DIST		COUNTY	SHEET NO.
22		WEBB,etc.	59

DATE: 12/3/2024 9:15:39 AM
FILE: c:\txdot\pw_online\txdot5\misael.aguilar\d0763696\Location 1 IH35 SBML DIAGRAMMATIC.dgn