

AERIAL MAP

ZC-042-2026

APPLICATION FOR

1 inch = 1,000 feet

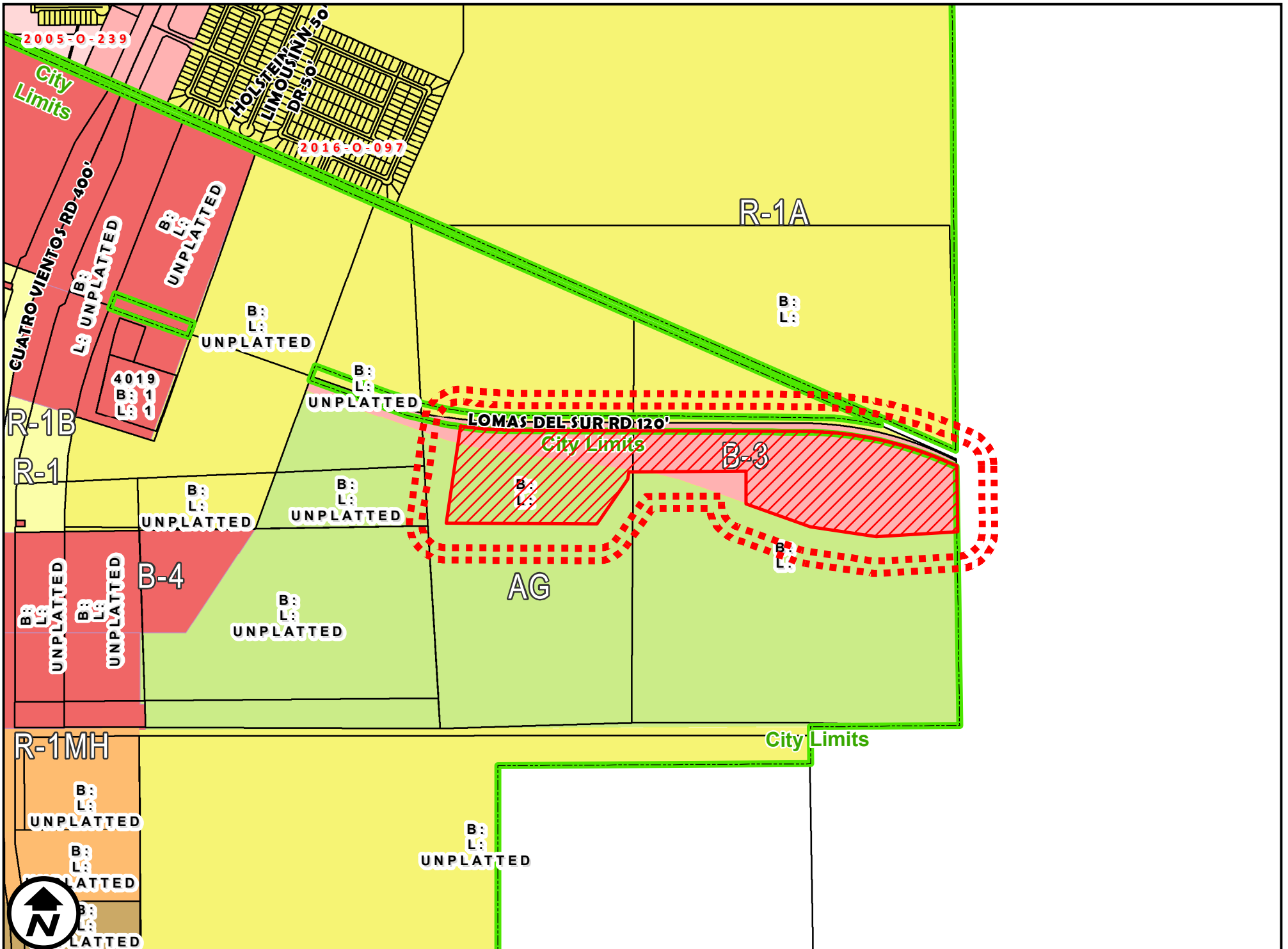
COUNCIL DISTRICT 1

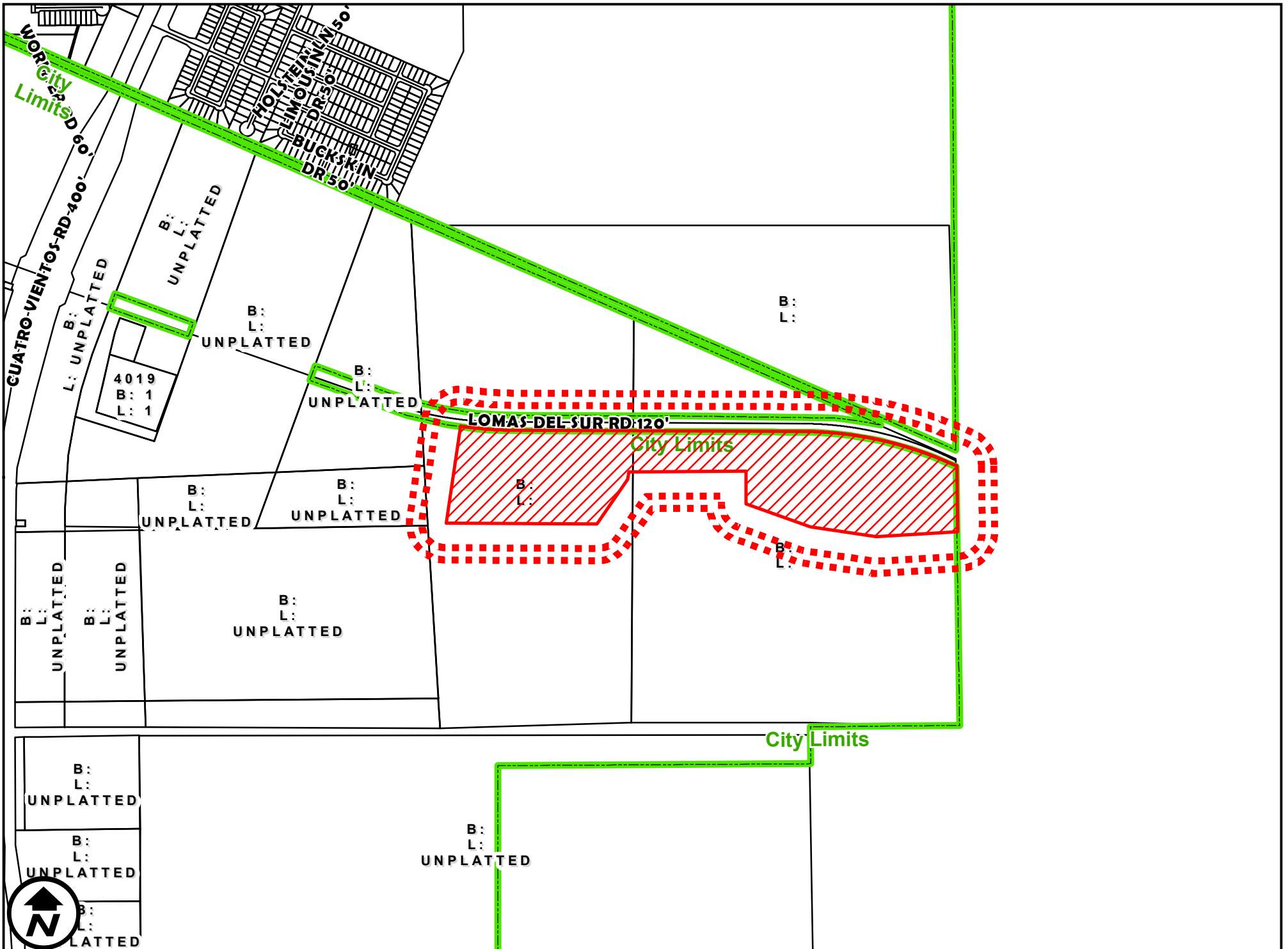
AG (AGRICULTURAL DISTRICT) AND B-3 (COMMUNITY BUSINESS DISTRICT) TO

SOUTH OF LOMAS DEL SUR ROAD AND EAST OF CUATRO VIENTOS ROAD

B-4 (HIGHWAY COMMERCIAL DISTRICT)







SURVEY MAP

ZC-042-2026

APPLICATION FOR

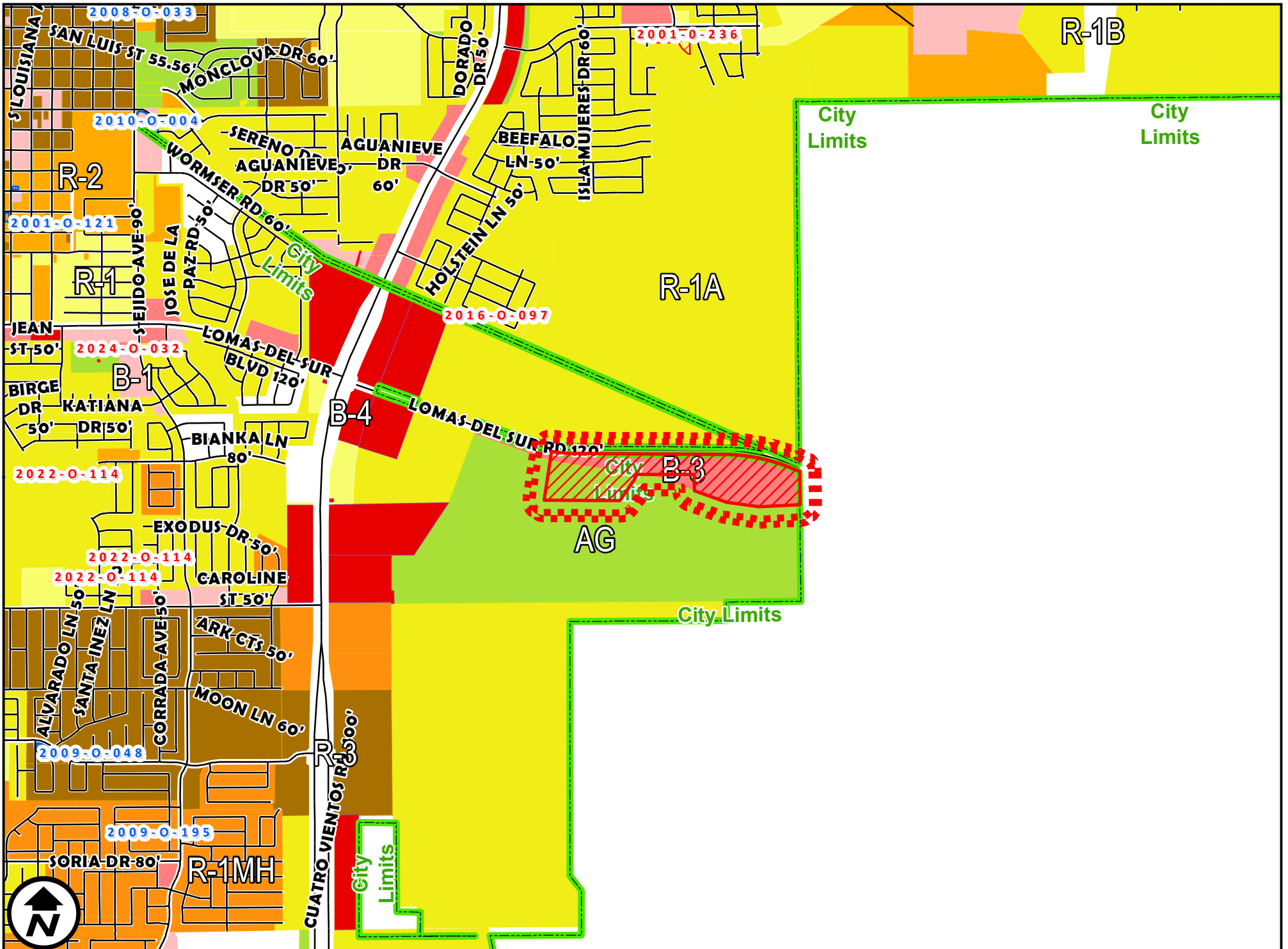
COUNCIL DISTRICT 1

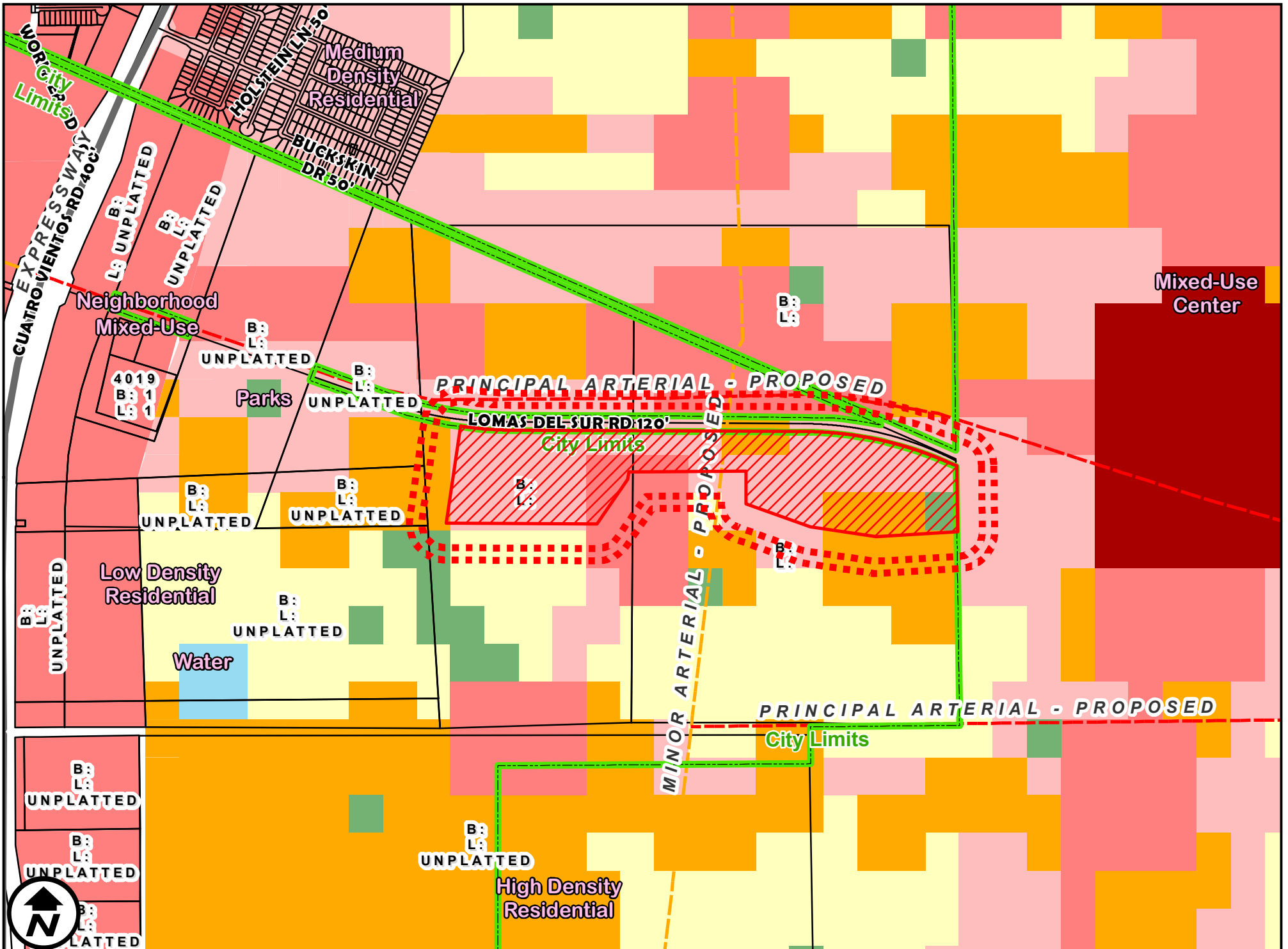
AG (AGRICULTURAL DISTRICT) AND B-3 (COMMUNITY BUSINESS DISTRICT) TO

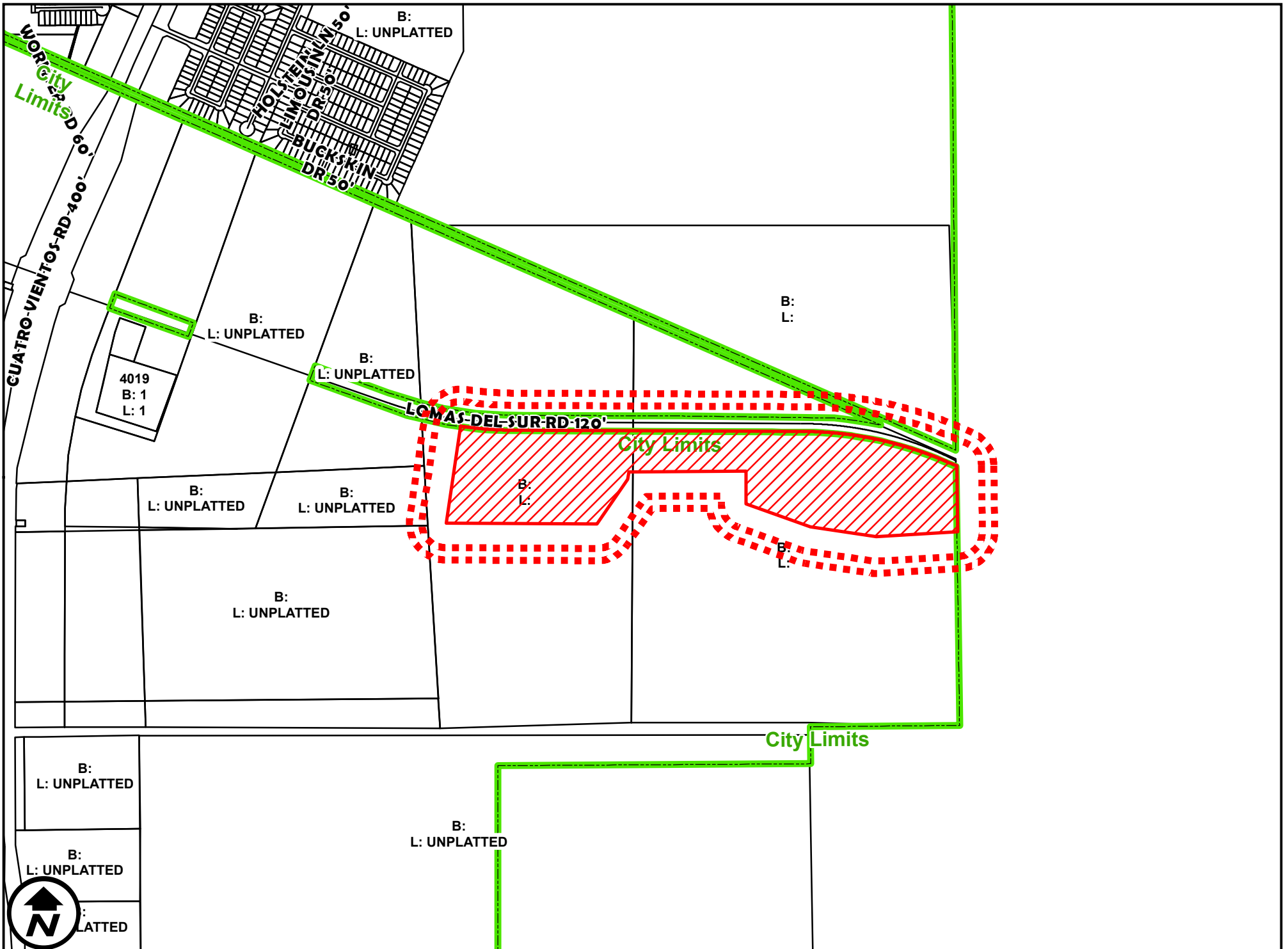
1 inch = 1,000 feet

SOUTH OF LOMAS DEL SUR ROAD AND EAST OF CUATRO VIENTOS ROAD

B-4 (HIGHWAY COMMERCIAL DISTRICT)







200' AND 300' NOTIFICATION

ZC-042-2026

APPLICATION FOR

1 inch = 1,000 feet

SOUTH OF LOMAS DEL SUR ROAD AND EAST OF CUATRO VIENTOS ROAD

COUNCIL DISTRICT 1

AG (AGRICULTURAL DISTRICT) AND B-3 (COMMUNITY BUSINESS DISTRICT) TO

B-4 (HIGHWAY COMMERCIAL DISTRICT)