AERIAL MAP

HD-005-2026

502 CONVENT AVENUE

COUNCIL DISTRICT: 8

1 inch = 100 feet

Date: 2/18/2026



ZONING MAP

HD-005-2026

502 CONVENT AVENUE

COUNCIL DISTRICT: 8

1 inch = 100 feet

Date: 2/18/2026

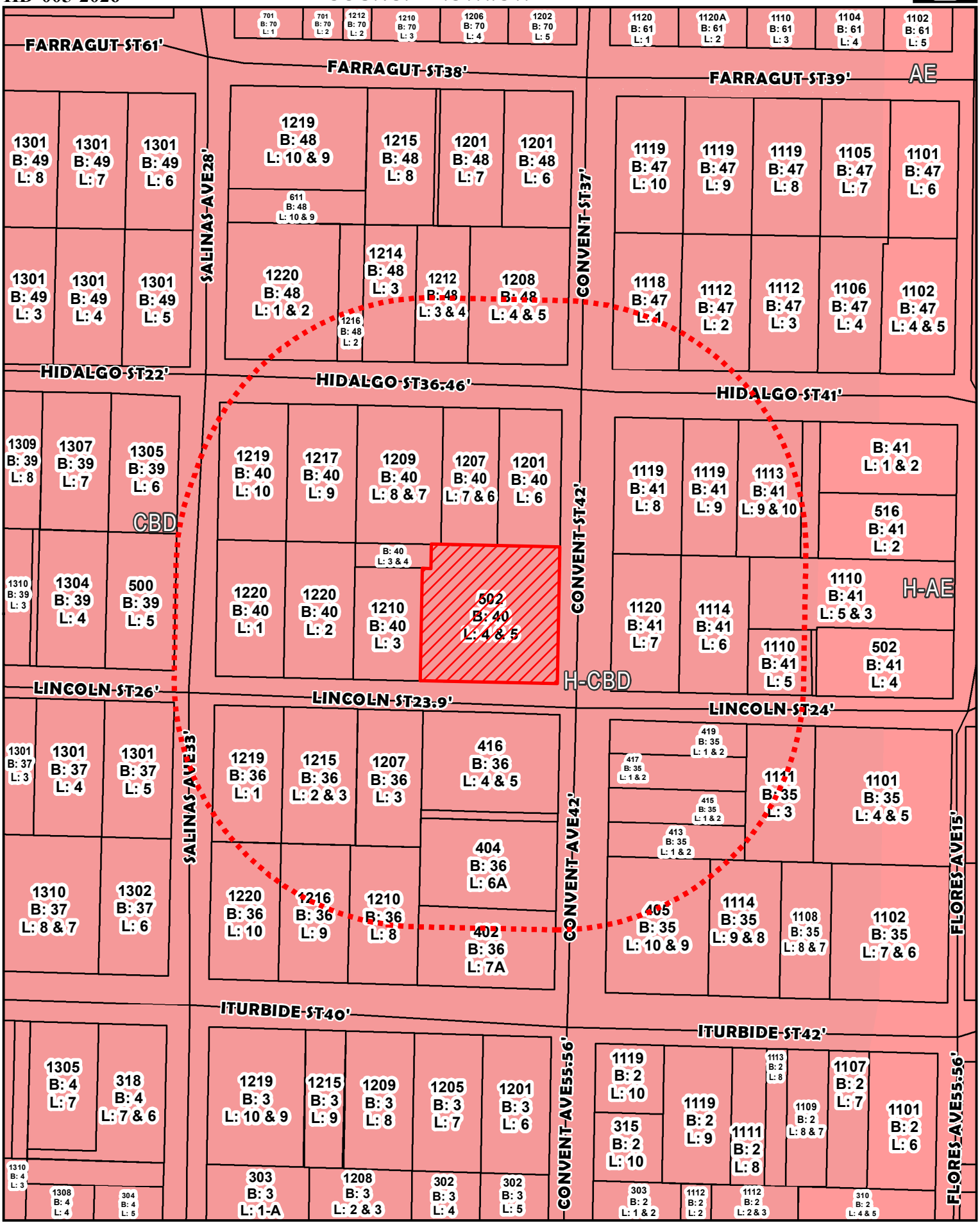

FUTURE LANDUSE

HD-005-2026

502 CONVENT AVENUE

COUNCIL DISTRICT: 8

1 inch = 100 feet

Date: 2/18/2026

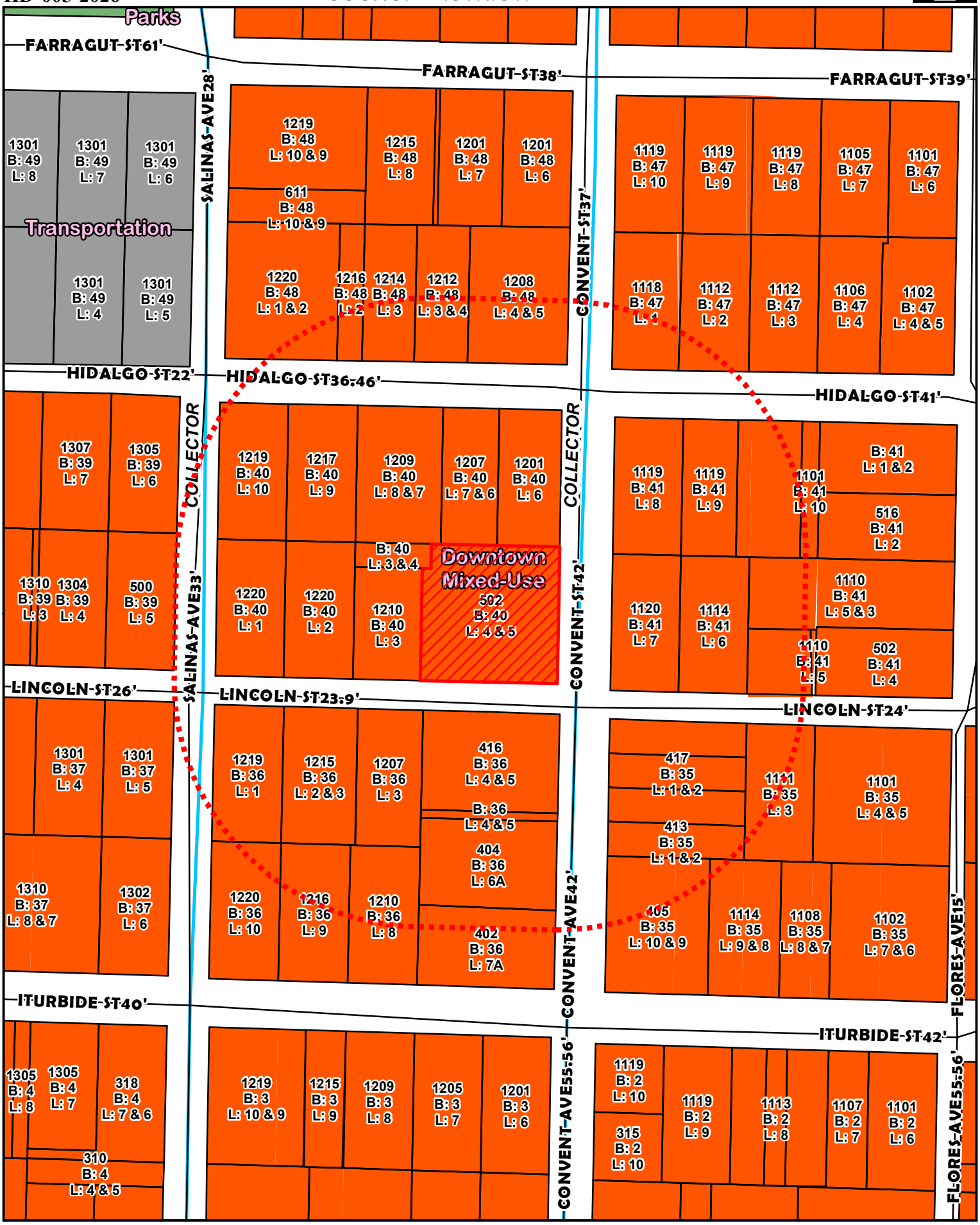

200' NOTIFICATION

HD-005-2026

502 CONVENT AVENUE

COUNCIL DISTRICT: 8

1 inch = 100 feet
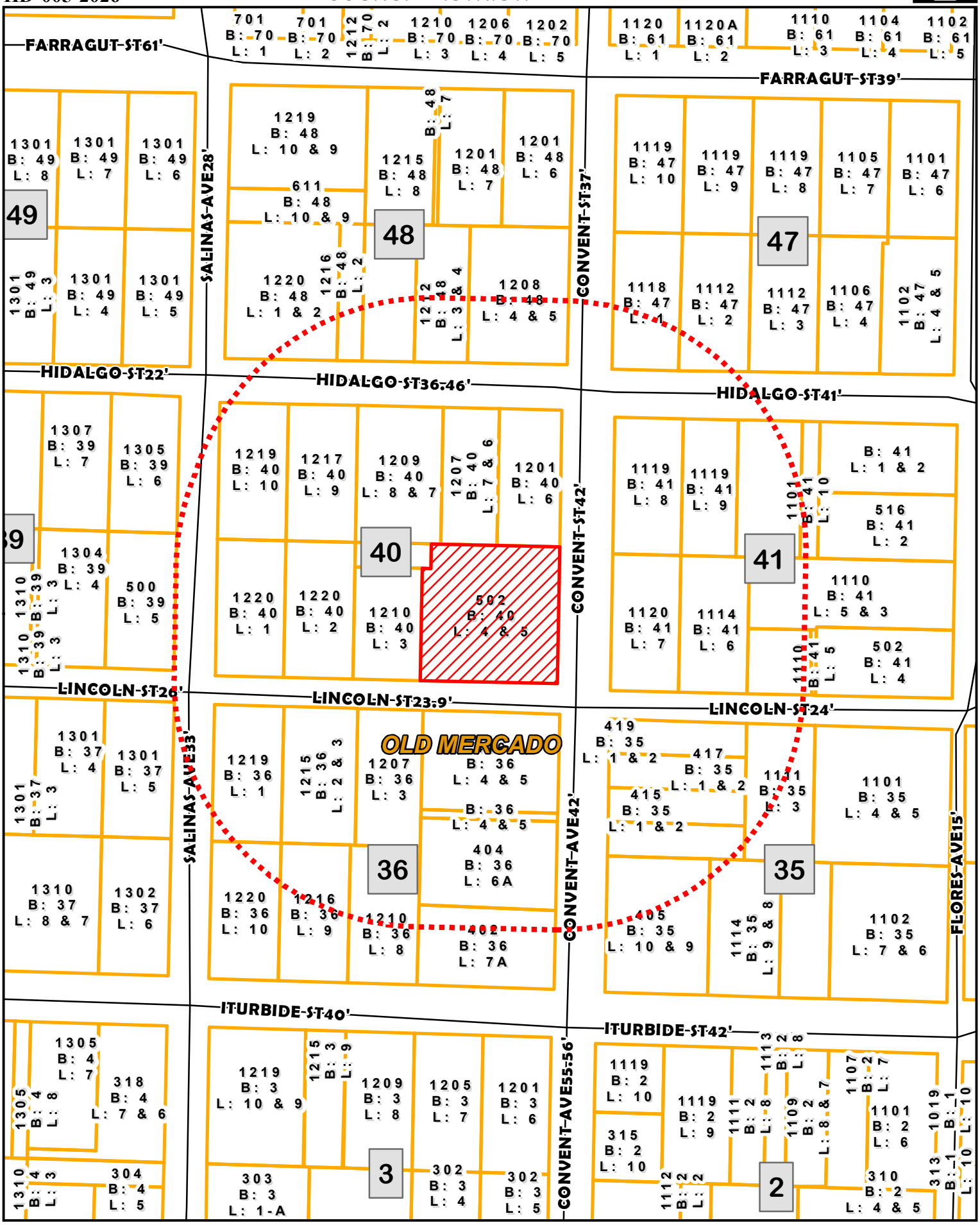
Date: 2/18/2026