AERIAL MAP

HD-002-2025

1110 LINCOLN STREET

COUNCIL DISTRICT: 8

1 inch = 100 feet

Date: 5/15/2025

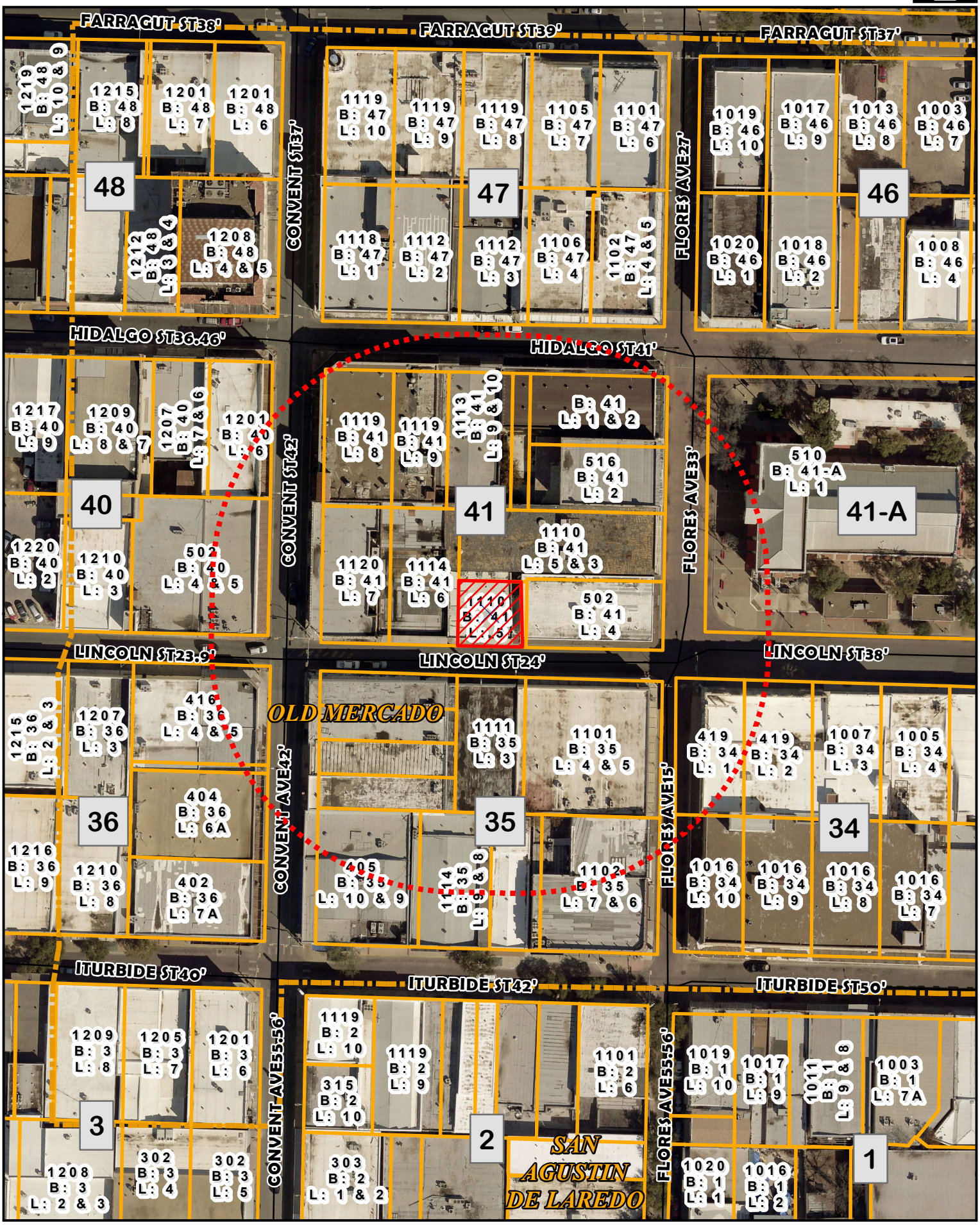

ZONING MAP

HD-002-2025

1110 LINCOLN STREET

COUNCIL DISTRICT: 8

1 inch = 100 feet

Date: 5/15/2025

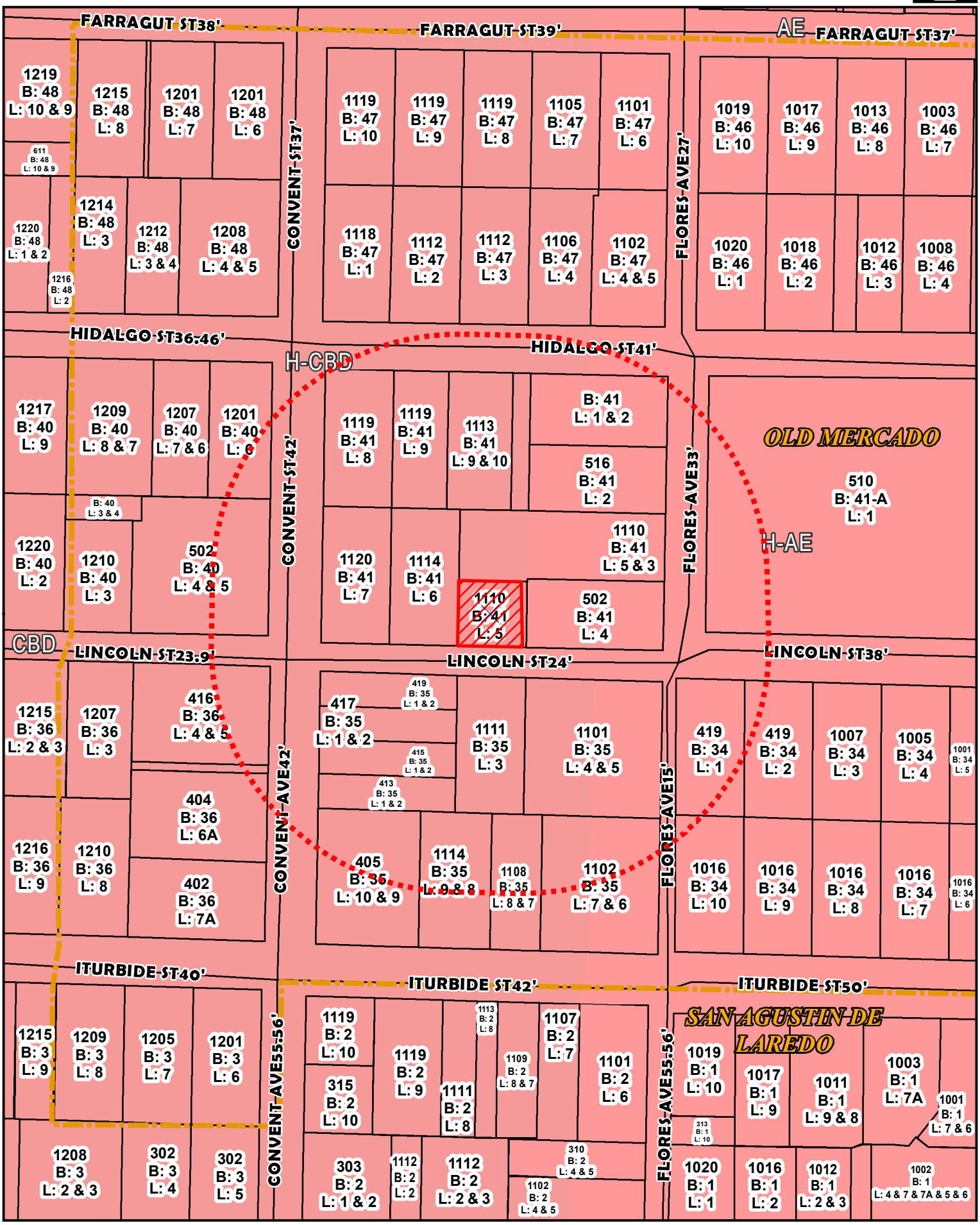

FUTURE LANDUSE

HD-002-2025

1110 LINCOLN STREET

COUNCIL DISTRICT: 8

1 inch = 100 feet

Date: 5/15/2025

200' NOTIFICATION

HD-002-2025

1110 LINCOLN STREET

COUNCIL DISTRICT: 8

1 inch = 100 feet
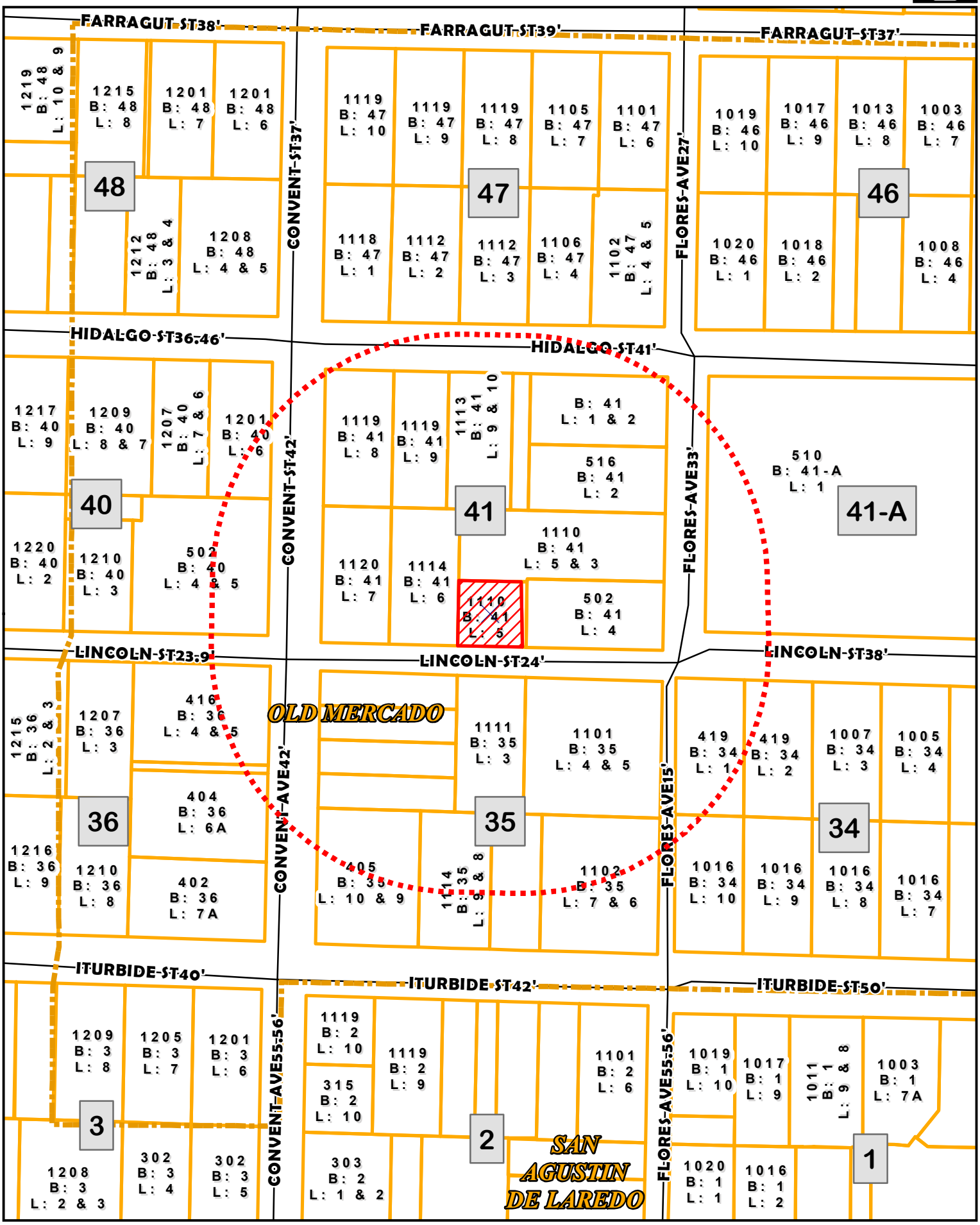
Date: 5/15/2025