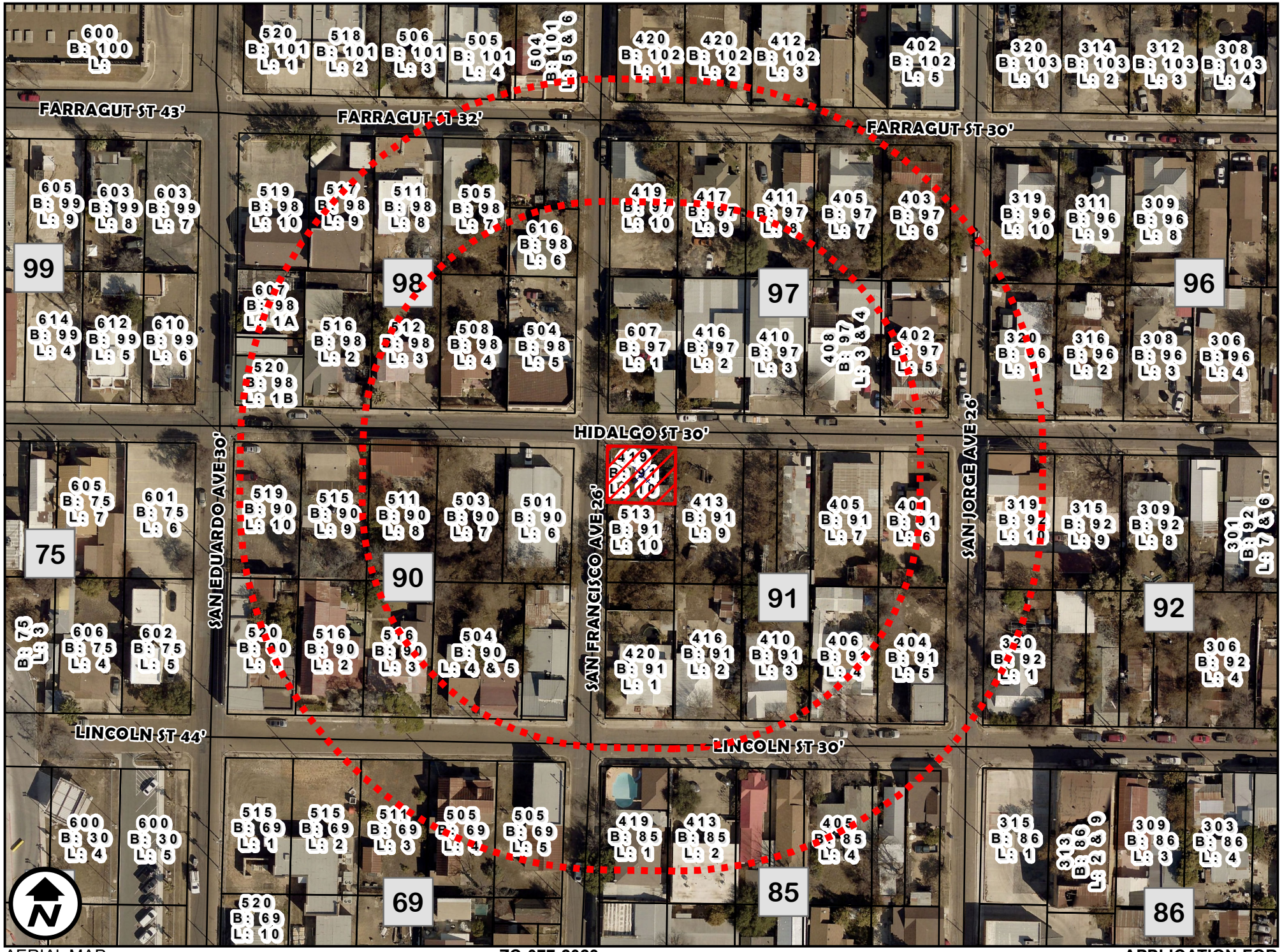

AERIAL MAP

1 inch = 100 feet

ZC-077-2023
COUNCIL DISTRICT 8
419 HIDALGO STREET

APPLICATION FOR
R-3 (MIXED RESIDENTIAL DISTRICT) TO
B-1 (LIMITED BUSINESS DISTRICT)

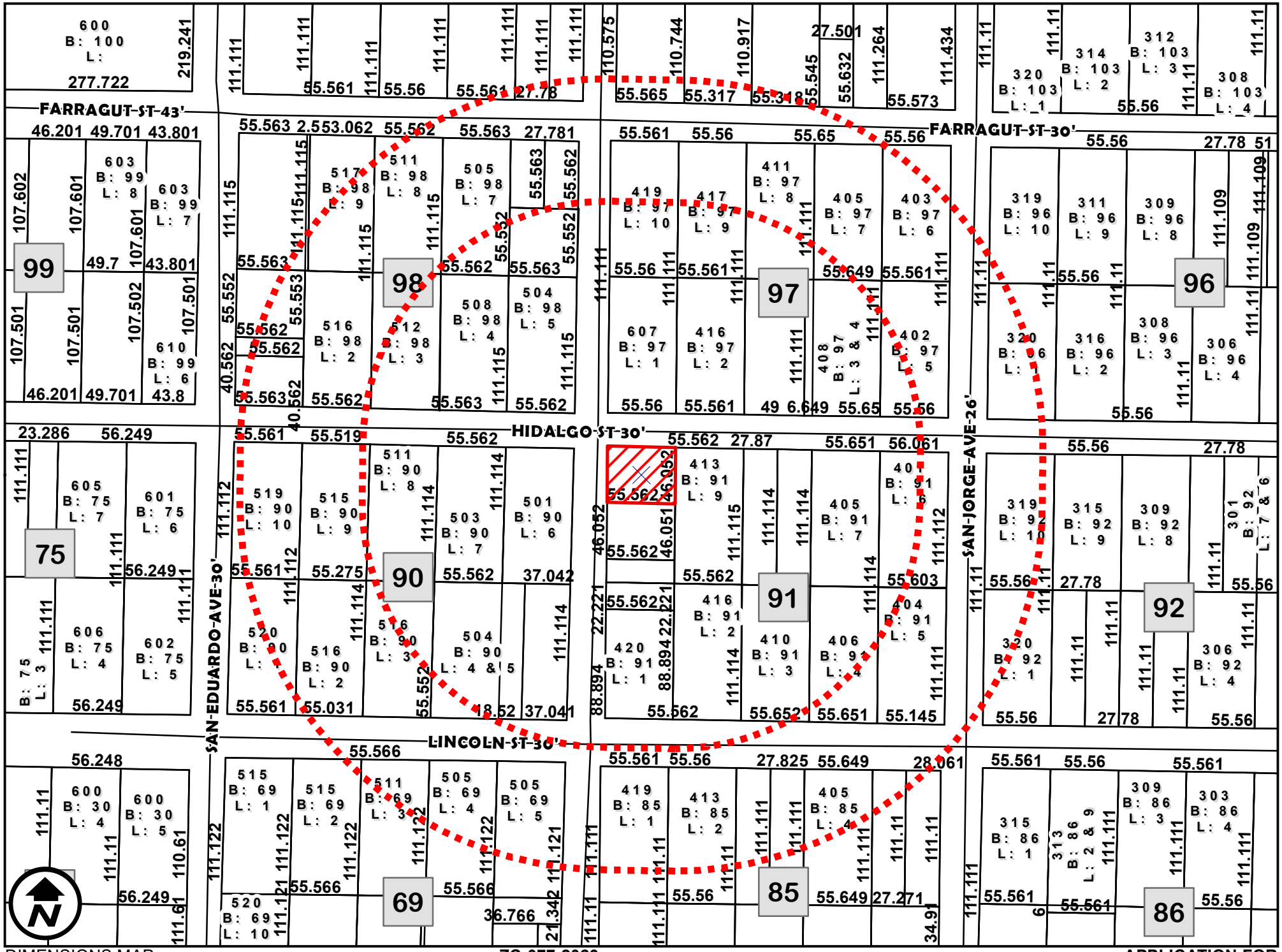

DIMENSIONS MAP

1 inch = 100 feet

ZC-077-2023

COUNCIL DISTRICT 8

419 HIDALGO STREET

APPLICATION FOR

R-3 (MIXED RESIDENTIAL DISTRICT) TO

B-1 (LIMITED BUSINESS DISTRICT)

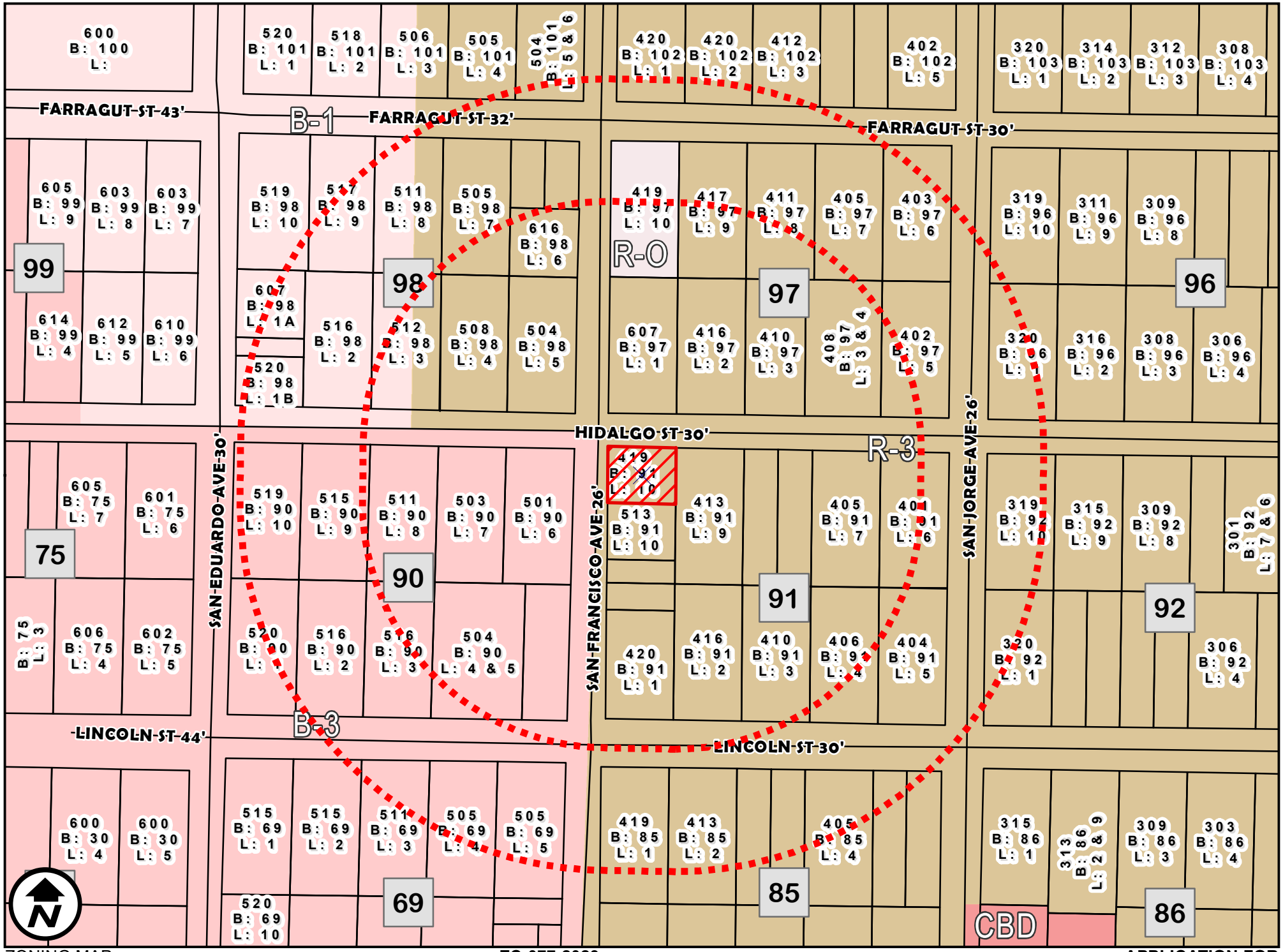

ZONING MAP

1 inch = 100 feet

ZC-077-2023
COUNCIL DISTRICT 8
419 HIDALGO STREET

APPLICATION FOR
R-3 (MIXED RESIDENTIAL DISTRICT) TO
B-1 (LIMITED BUSINESS DISTRICT)

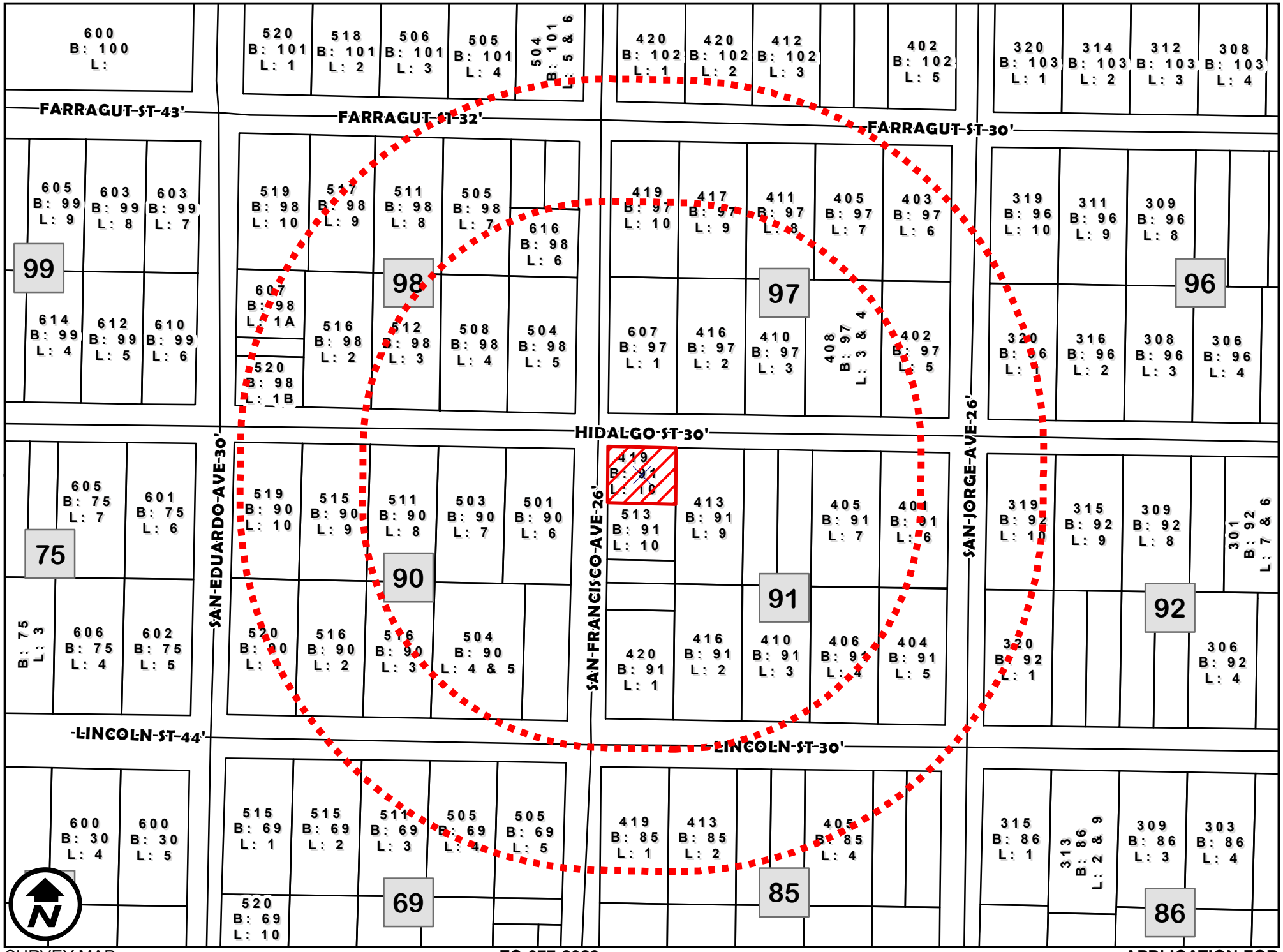

SURVEY MAP

1 inch = 100 feet

ZC-077-2023
COUNCIL DISTRICT 8
419 HIDALGO STREET

APPLICATION FOR
R-3 (MIXED RESIDENTIAL DISTRICT) TO
B-1 (LIMITED BUSINESS DISTRICT)

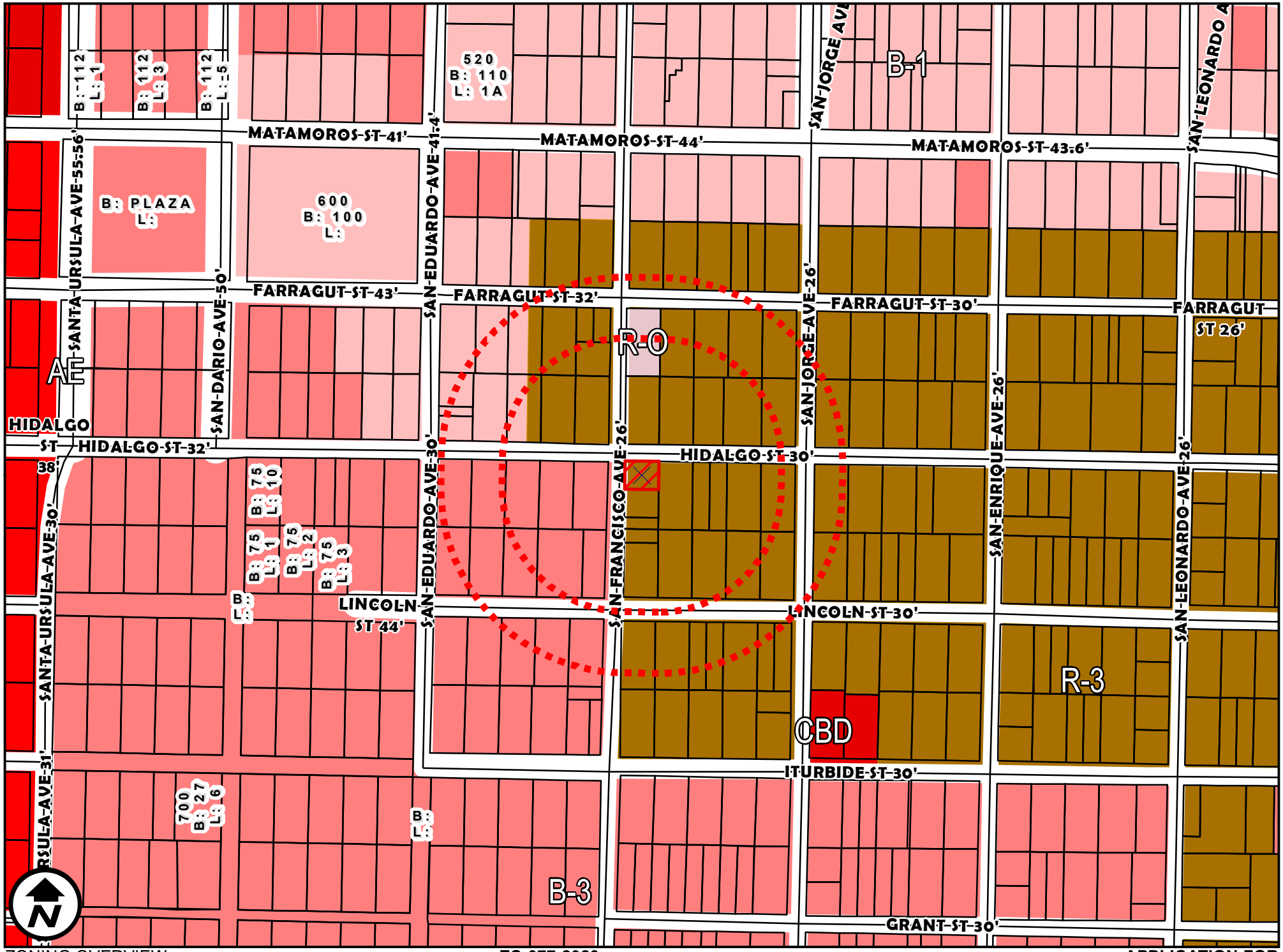

ZONING OVERVIEW

1 inch = 200 feet

ZC-077-2023
COUNCIL DISTRICT 8
419 HIDALGO STREET

APPLICATION FOR
R-3 (MIXED RESIDENTIAL DISTRICT) TO
B-1 (LIMITED BUSINESS DISTRICT)

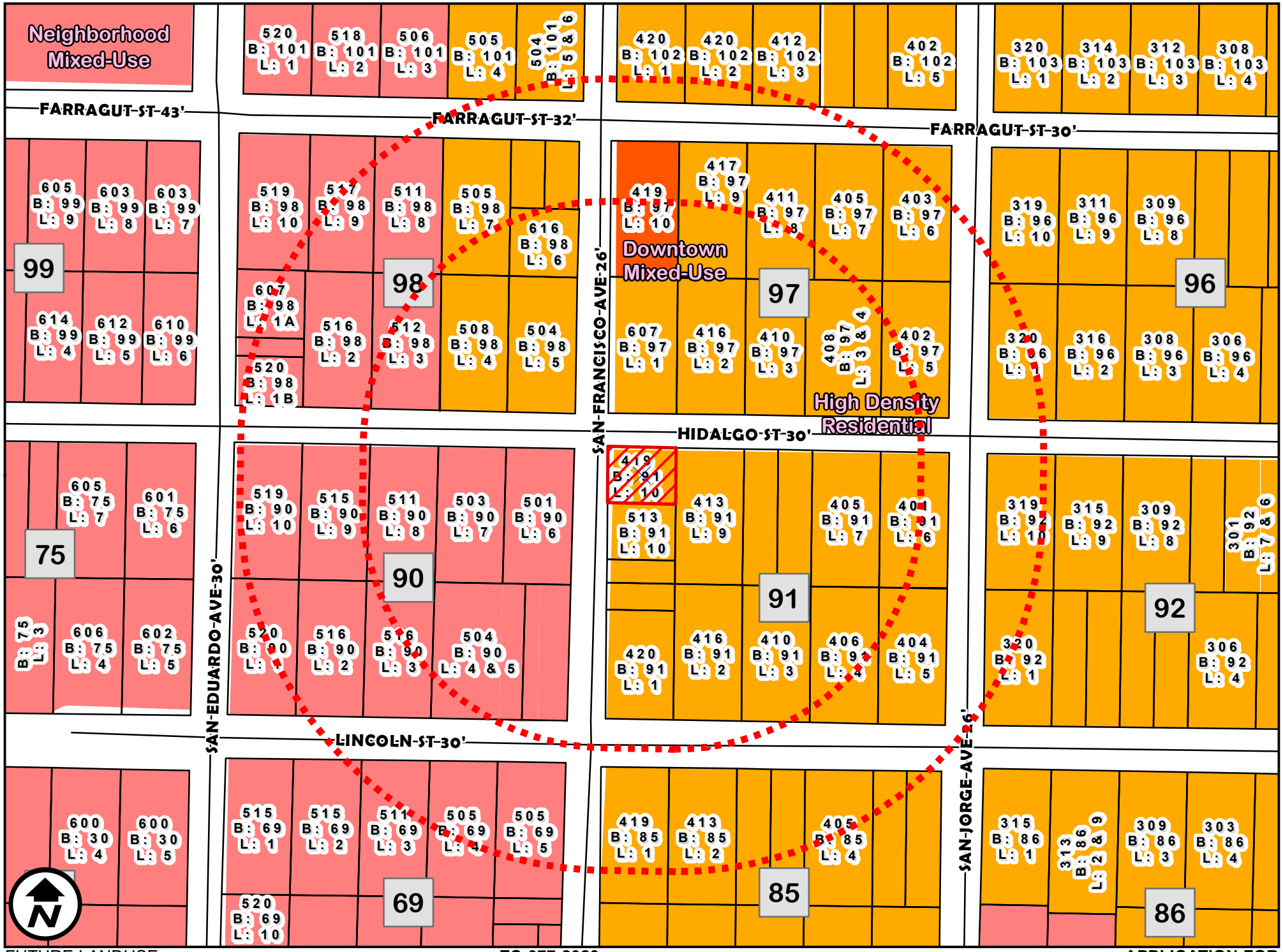

FUTURE LANDUSE

1 inch = 100 feet

ZC-077-2023
COUNCIL DISTRICT 8
419 HIDALGO STREET

APPLICATION FOR
R-3 (MIXED RESIDENTIAL DISTRICT) TO
B-1 (LIMITED BUSINESS DISTRICT)

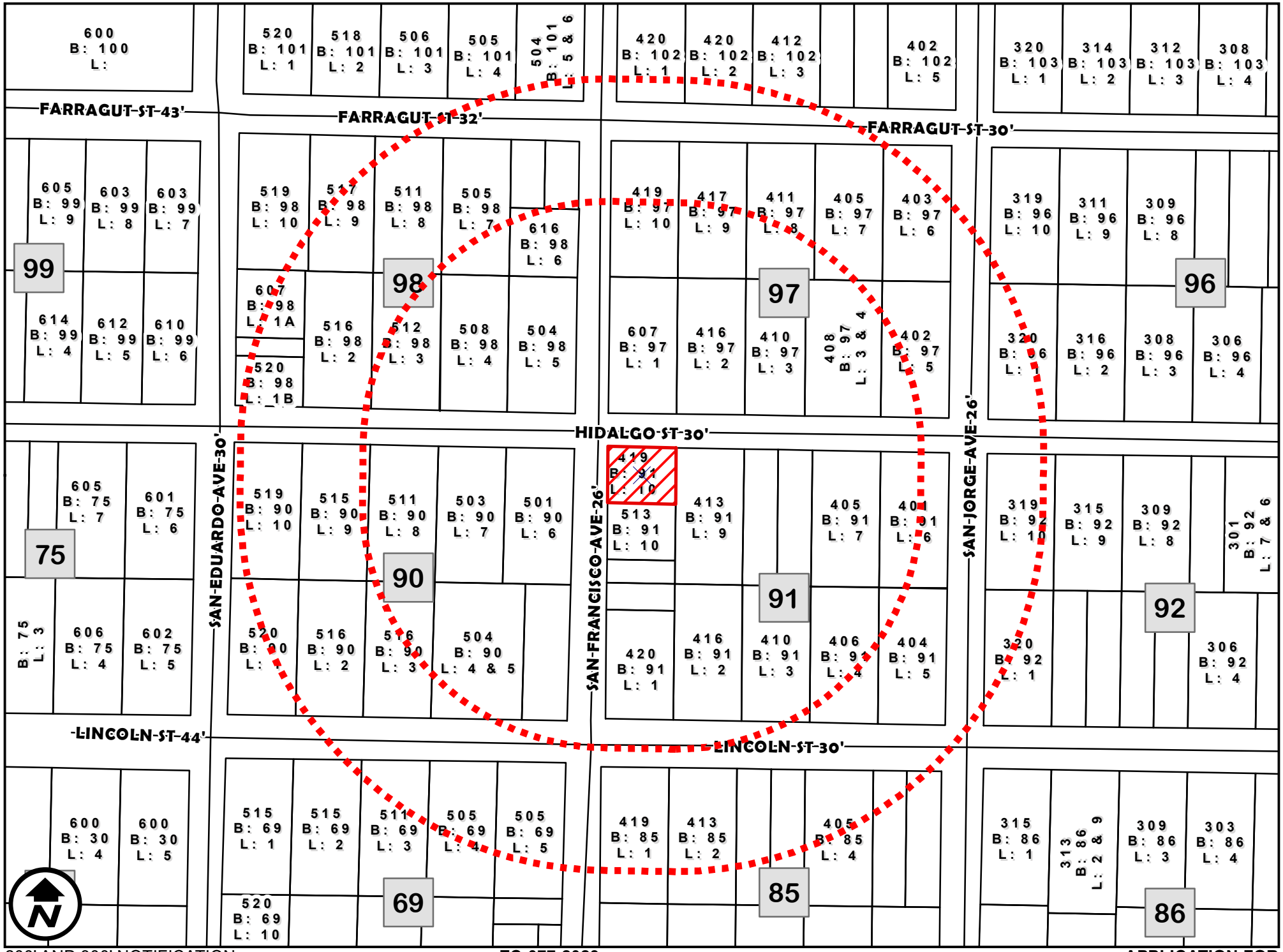

200' AND 300' NOTIFICATION

1 inch = 100 feet

ZC-077-2023
COUNCIL DISTRICT 8
419 HIDALGO STREET

APPLICATION FOR
R-3 (MIXED RESIDENTIAL DISTRICT) TO
B-1 (LIMITED BUSINESS DISTRICT)