AERIAL MAP

HD-004-2024

901 HIDALGO STREET

COUNCIL DISTRICT: 8

1 inch = 100 feet

Date: 2/20/2024

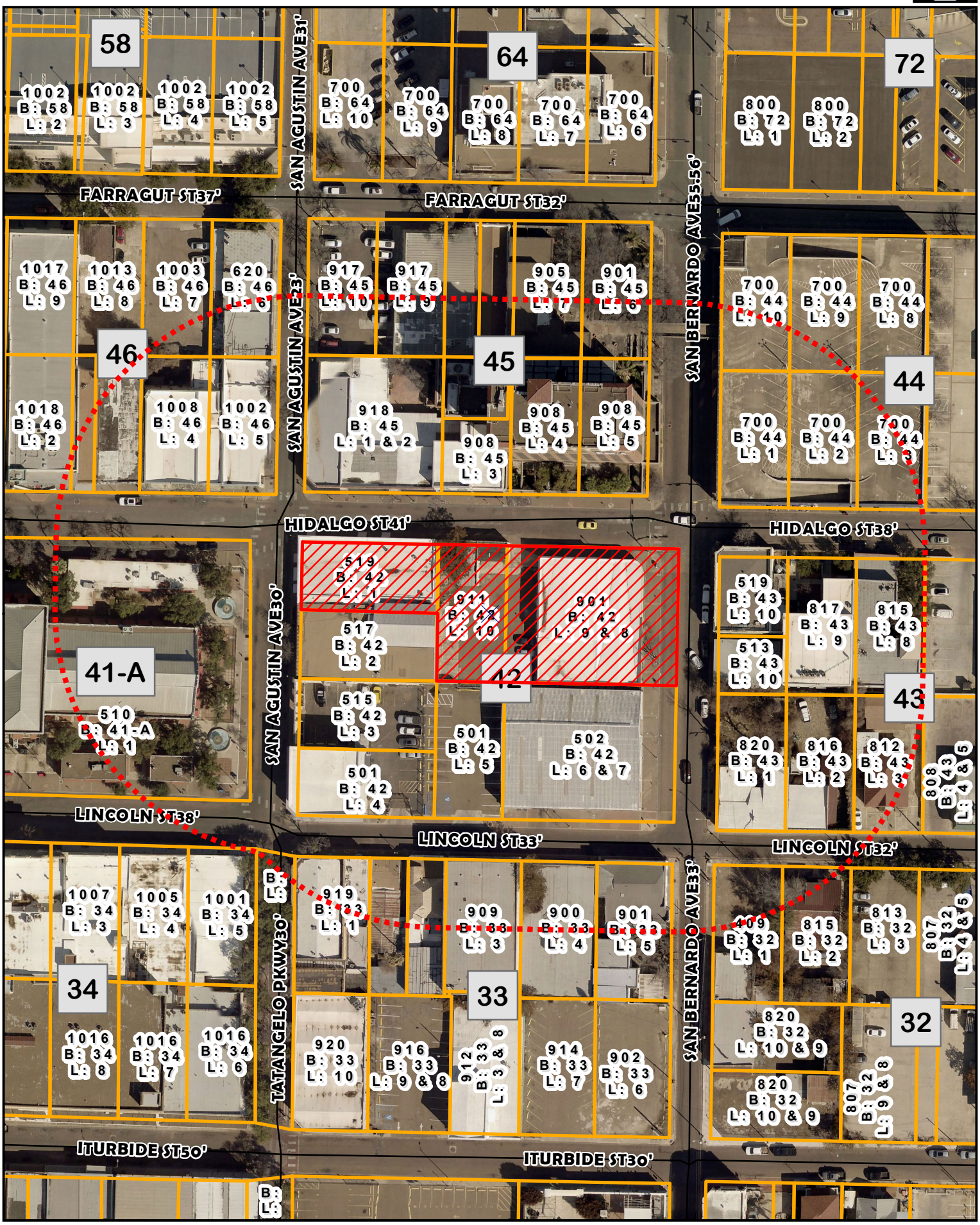

ZONING MAP

HD-004-2024

901 HIDALGO STREET

COUNCIL DISTRICT: 8

1 inch = 100 feet

Date: 2/20/2024

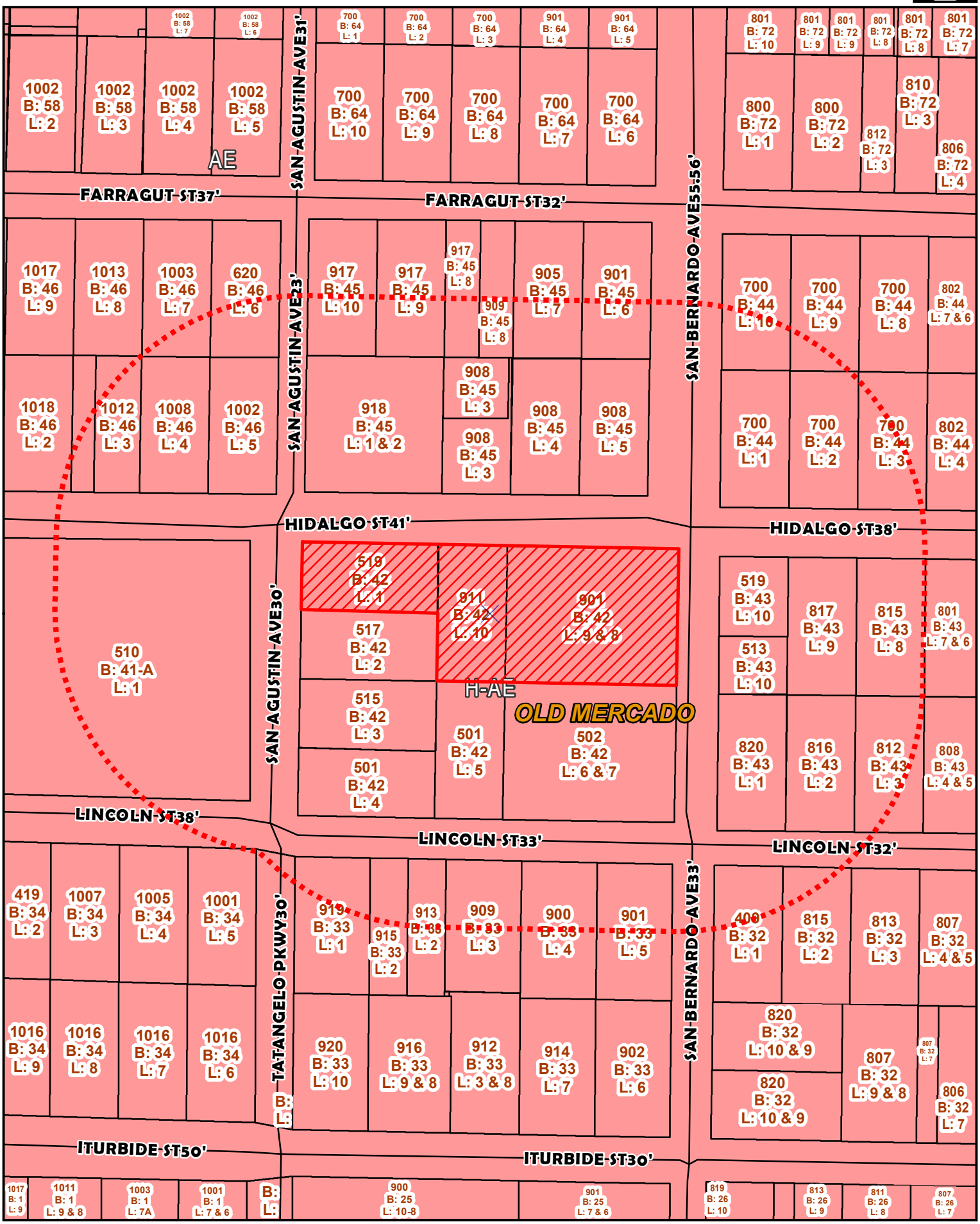

FUTURE LANDUSE

HD-004-2024

901 HIDALGO STREET

COUNCIL DISTRICT: 8

1 inch = 100 feet

Date: 2/20/2024

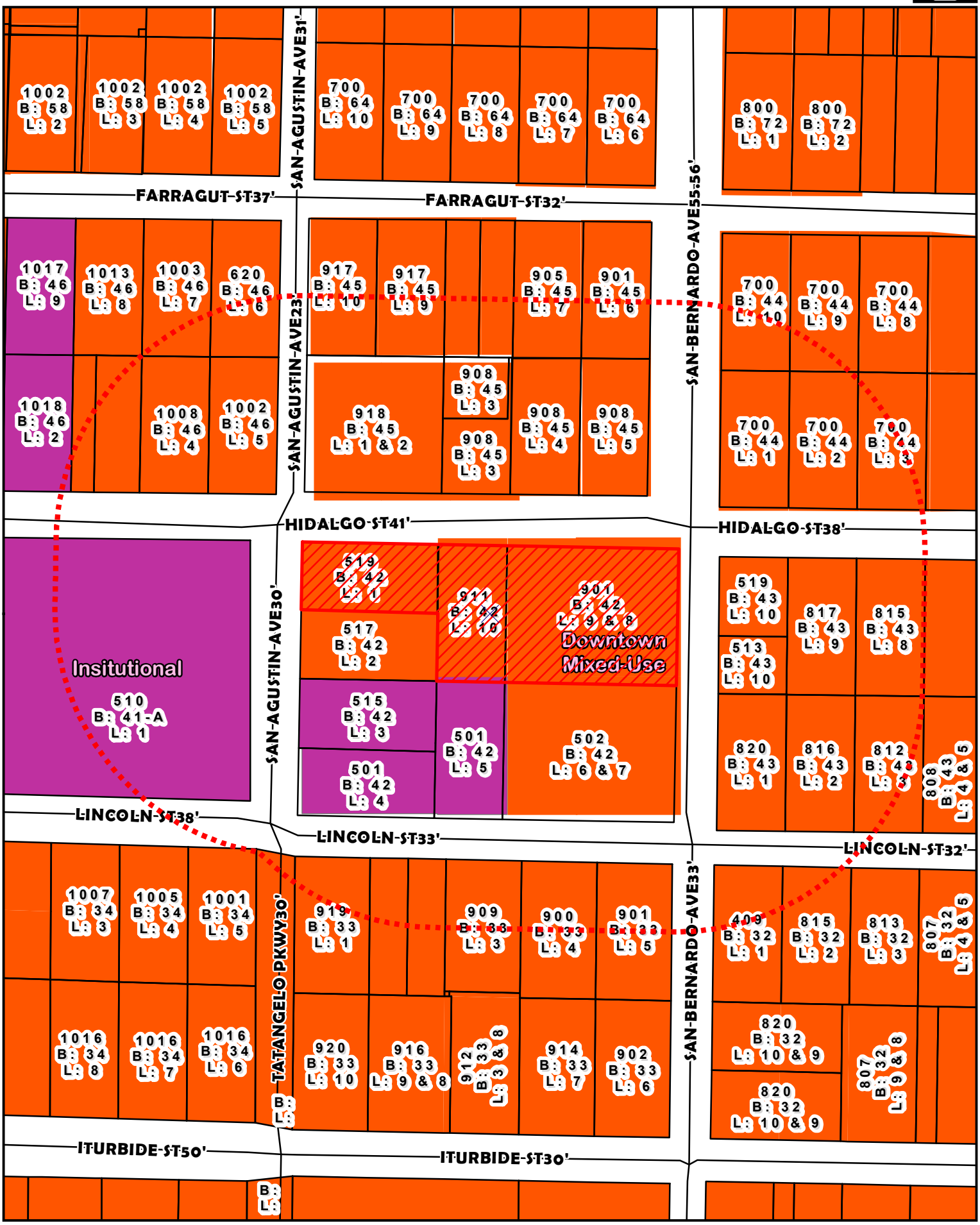

200' NOTIFICATION

HD-004-2024

901 HIDALGO STREET

COUNCIL DISTRICT: 8

1 inch = 100 feet
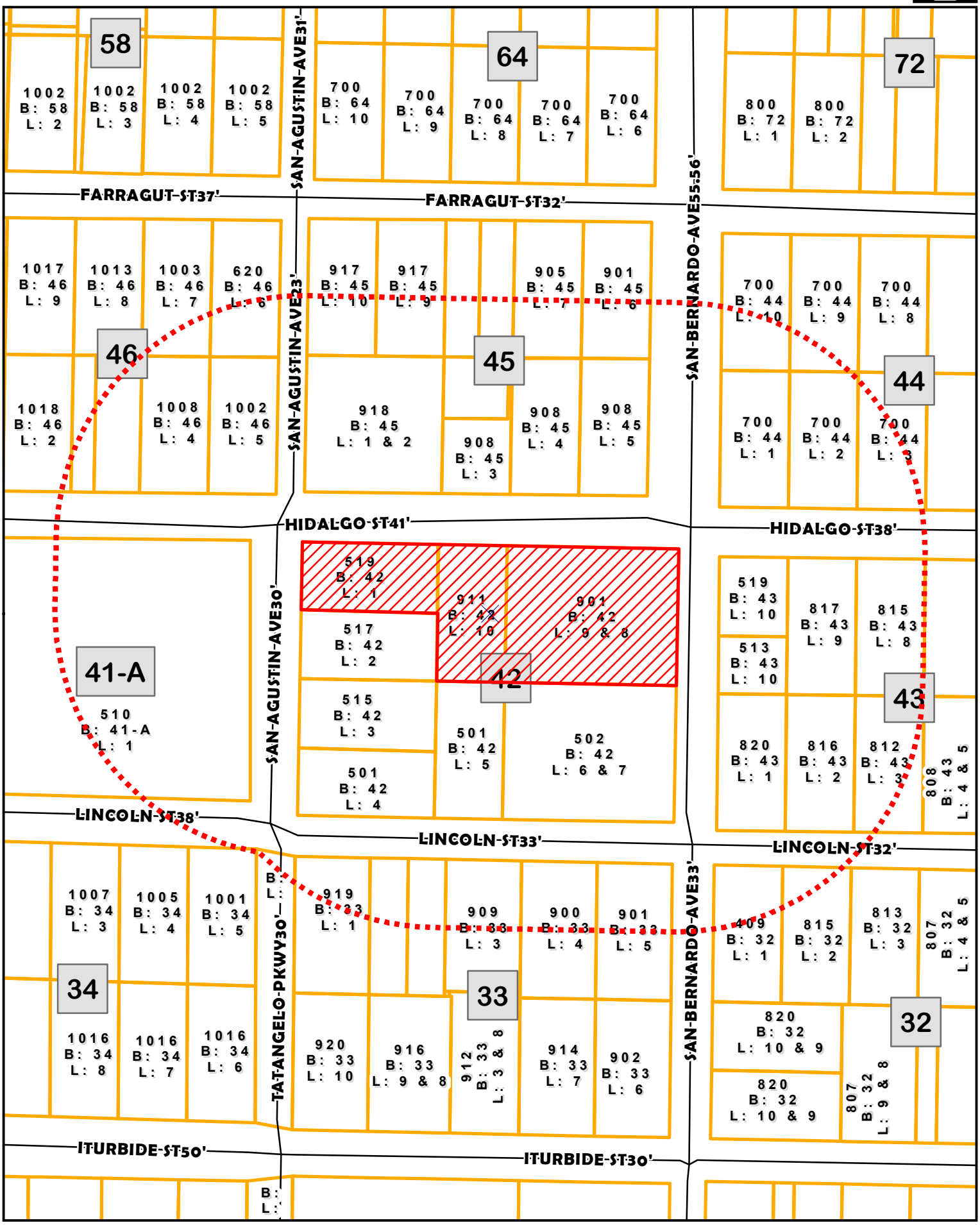
Date: 2/20/2024