AERIAL MAP

HD-004-2025

1108 ITURBIDE STREET

COUNCIL DISTRICT: 8

1 inch = 100 feet

Date: 7/8/2025

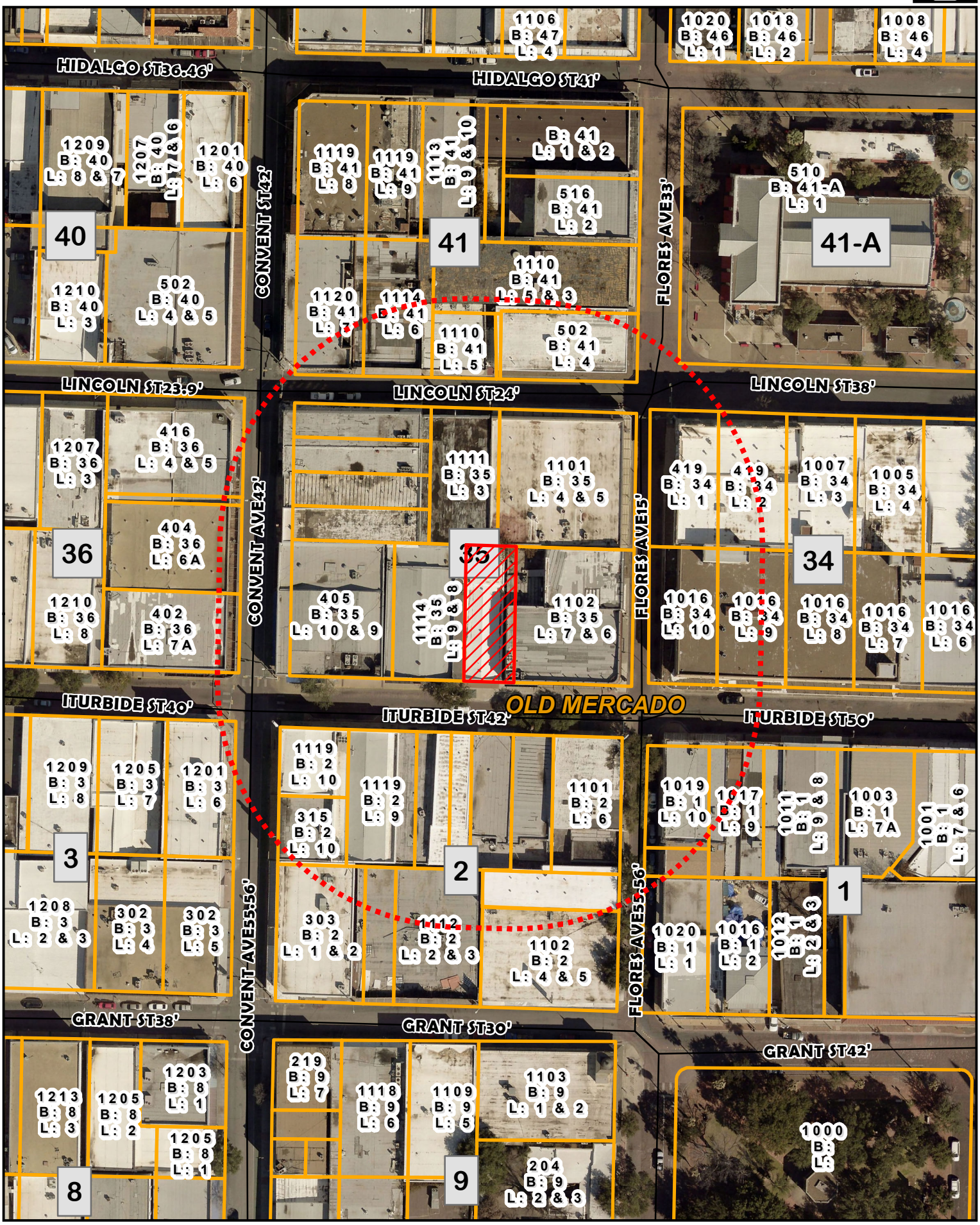

ZONING MAP

HD-004-2025

1108 ITURBIDE STREET

COUNCIL DISTRICT: 8

1 inch = 100 feet

Date: 7/8/2025

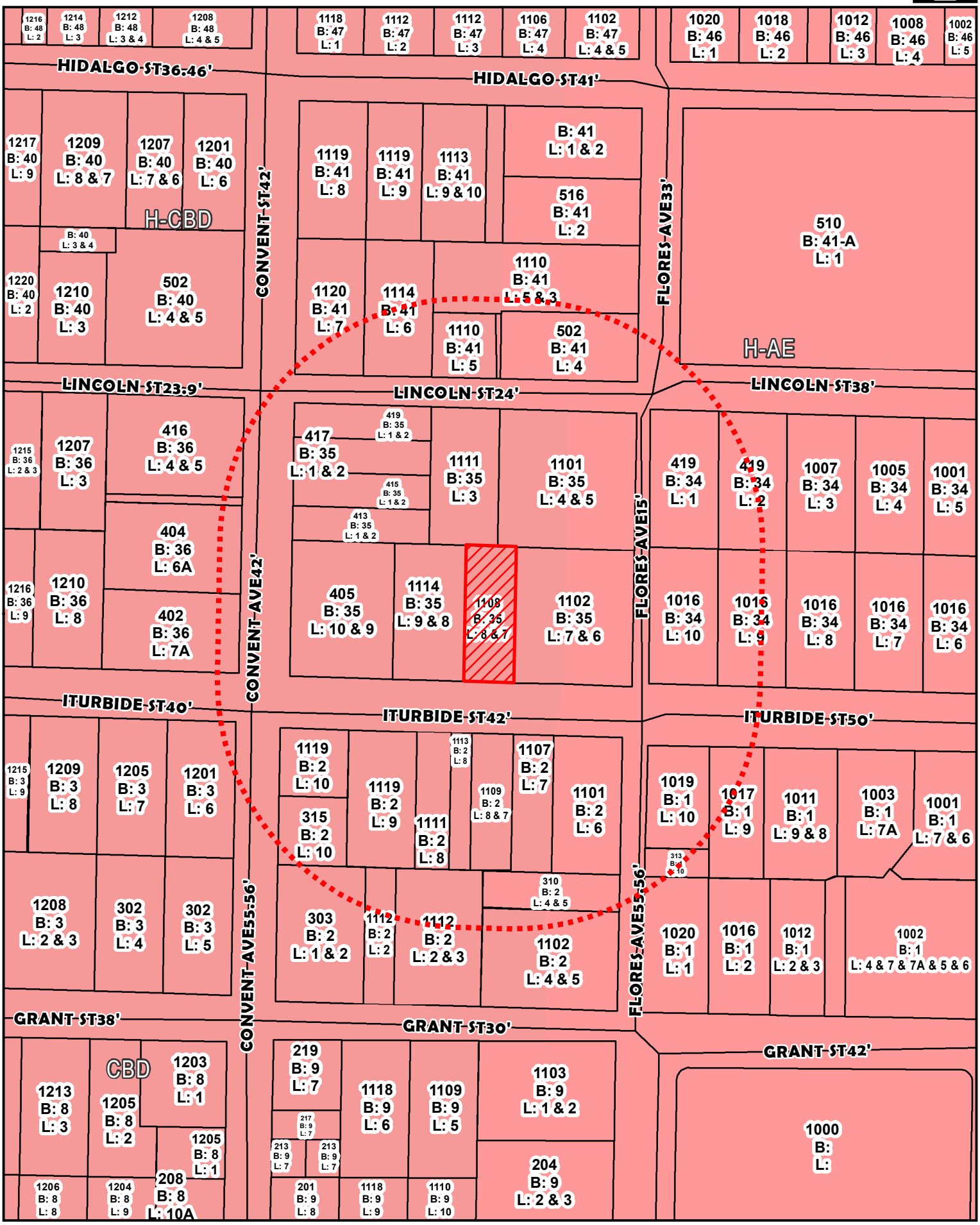

FUTURE LANDUSE

HD-004-2025

1108 ITURBIDE STREET

COUNCIL DISTRICT: 8

1 inch = 100 feet

Date: 7/8/2025

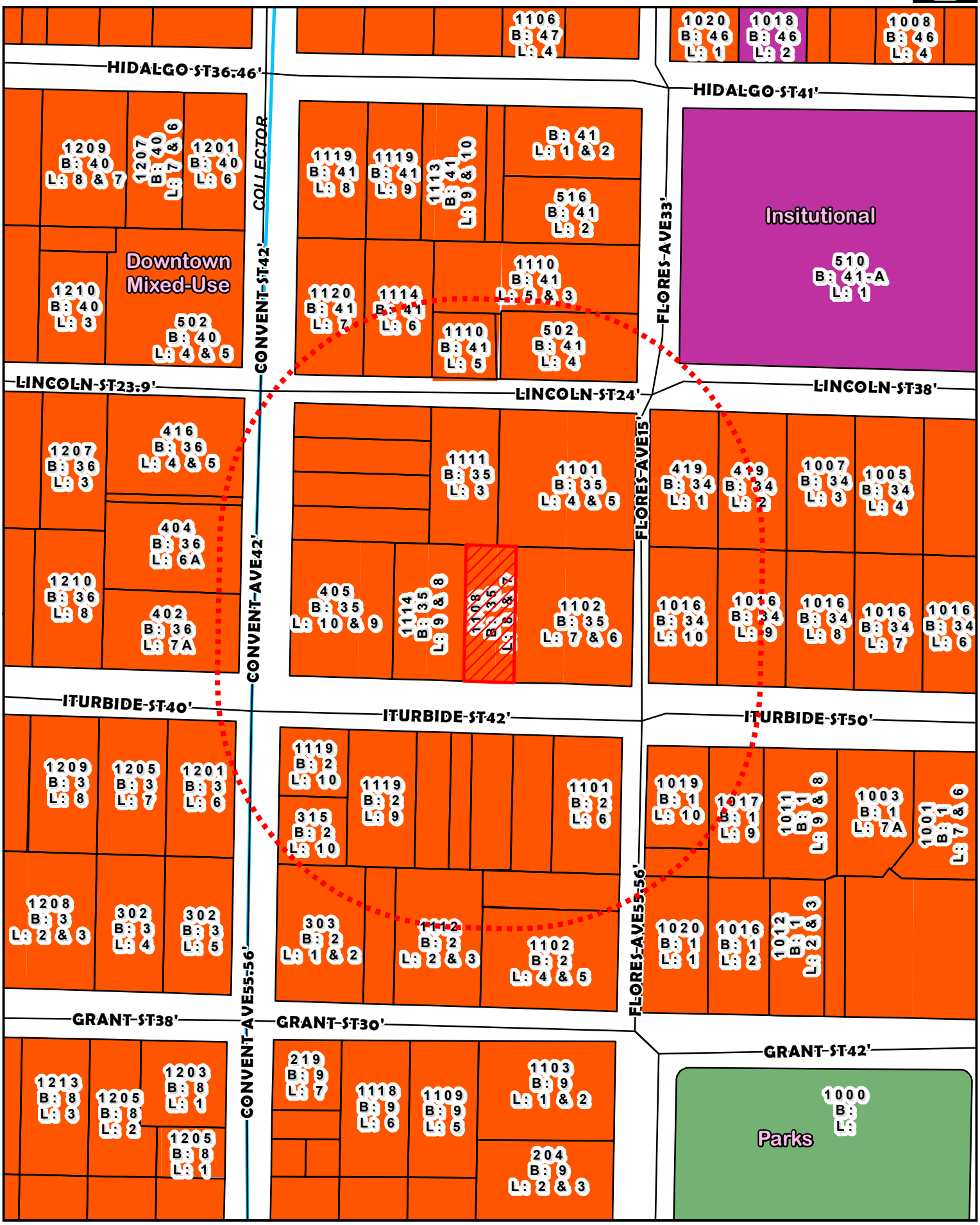

200' NOTIFICATION

HD-004-2025

1108 ITURBIDE STREET

COUNCIL DISTRICT: 8

1 inch = 100 feet
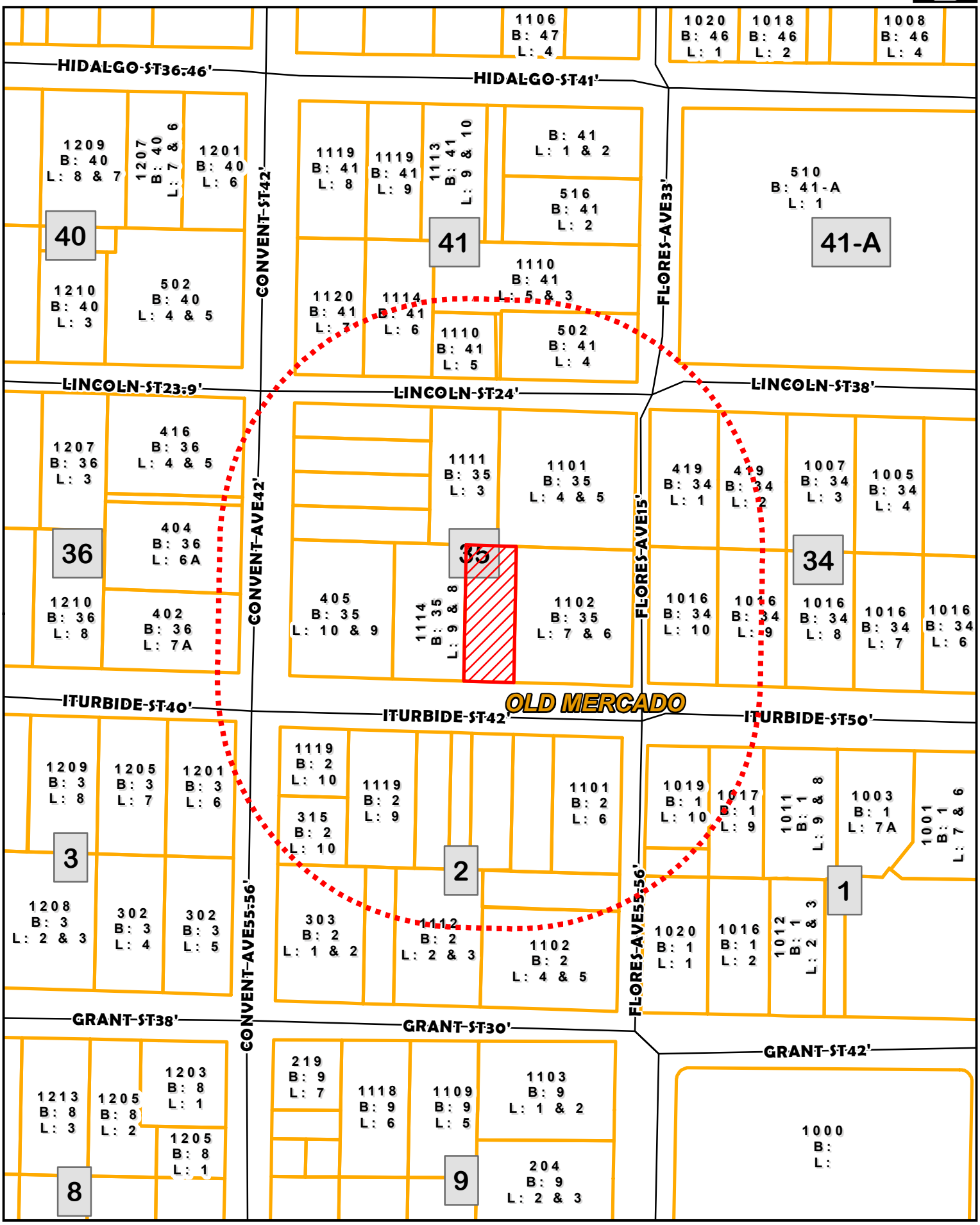
Date: 7/8/2025