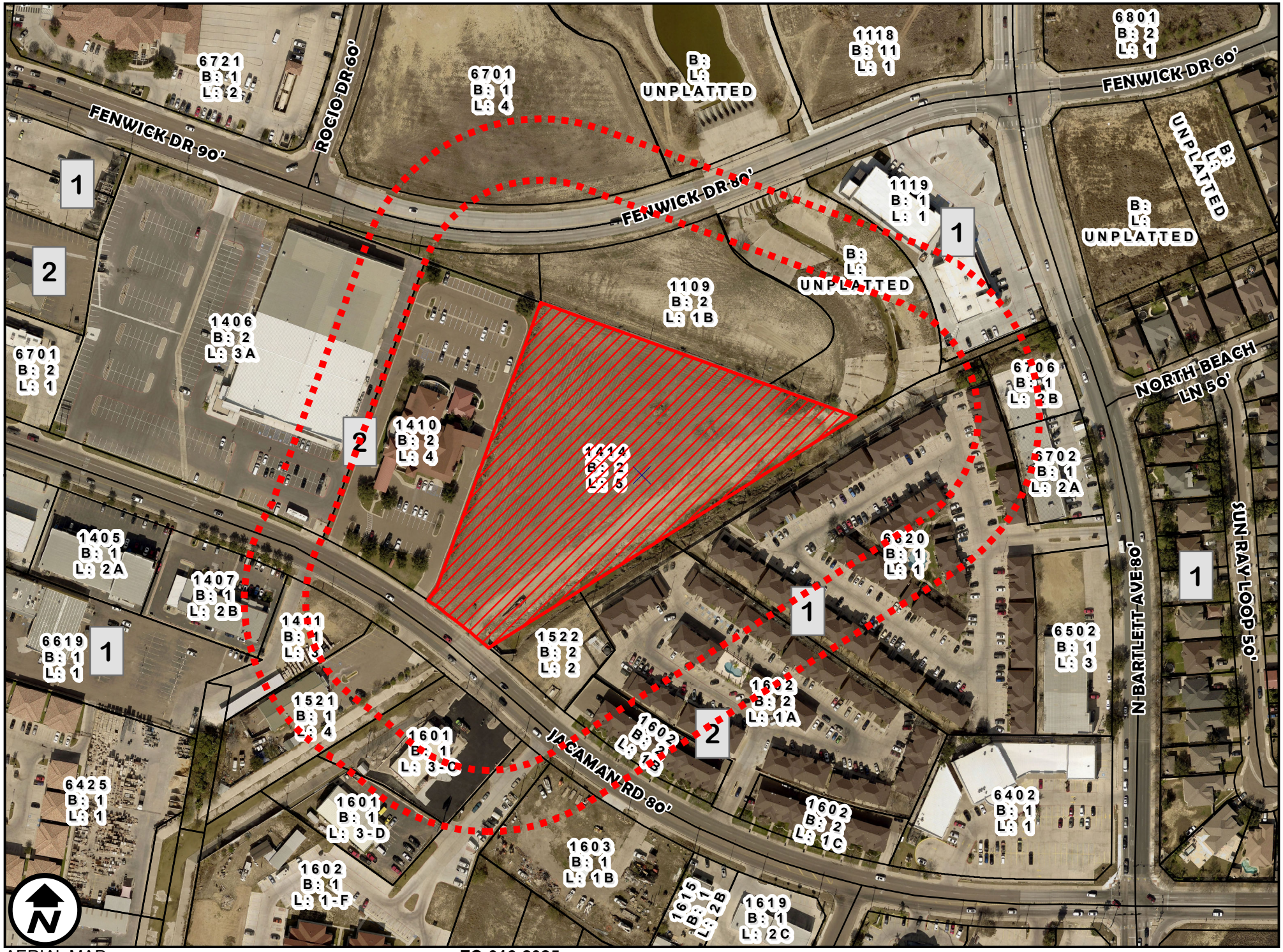


AERIAL MAP

1 inch = 200 feet

**ZC-016-2025**
**COUNCIL DISTRICT 5**
**1414 JACAMAN ROAD**

**APPLICATION FOR**
**B-3 (COMMUNITY BUSINESS DISTRICT) TO**
**B-4 (HIGHWAY COMMERCIAL DISTRICT)**

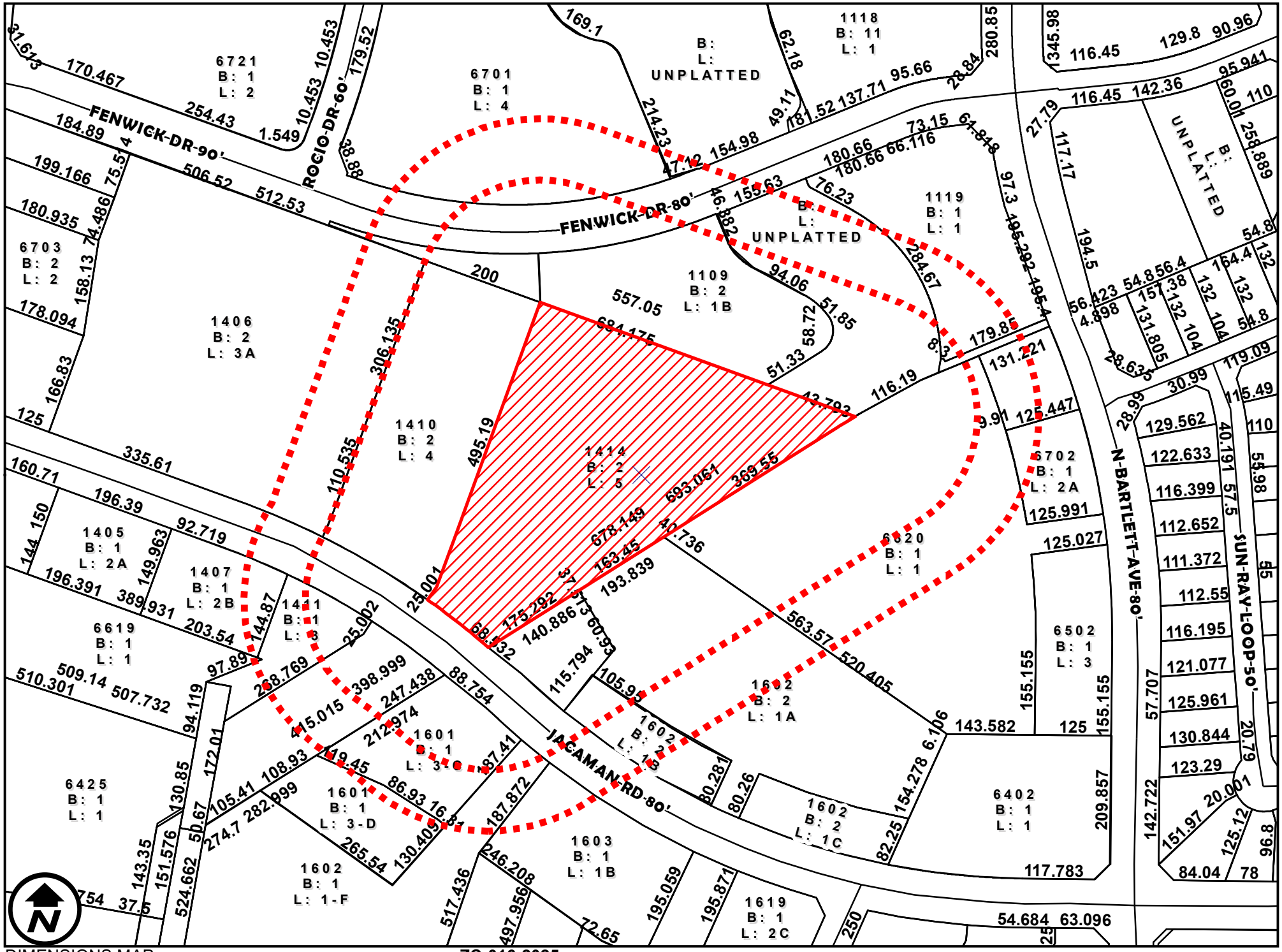


DIMENSIONS MAP

1 inch = 200 feet

**ZC-016-2025**
**COUNCIL DISTRICT 5**
**1414 JACAMAN ROAD**

**APPLICATION FOR**
**B-3 (COMMUNITY BUSINESS DISTRICT) TO**
**B-4 (HIGHWAY COMMERCIAL DISTRICT)**

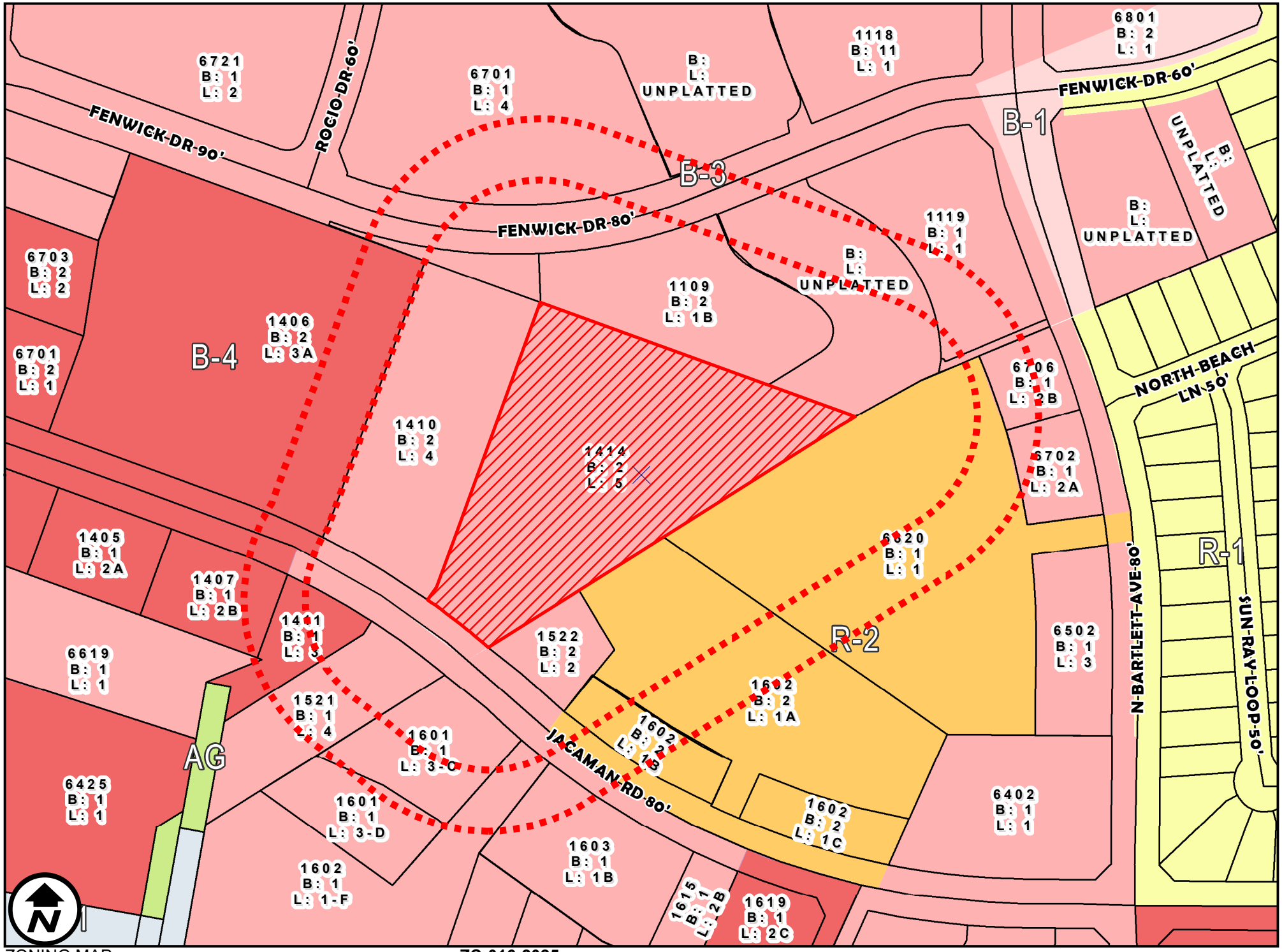


ZONING MAP

1 inch = 200 feet

**ZC-016-2025**
**COUNCIL DISTRICT 5**
**1414 JACAMAN ROAD**

**APPLICATION FOR**
**B-3 (COMMUNITY BUSINESS DISTRICT) TO**
**B-4 (HIGHWAY COMMERCIAL DISTRICT)**

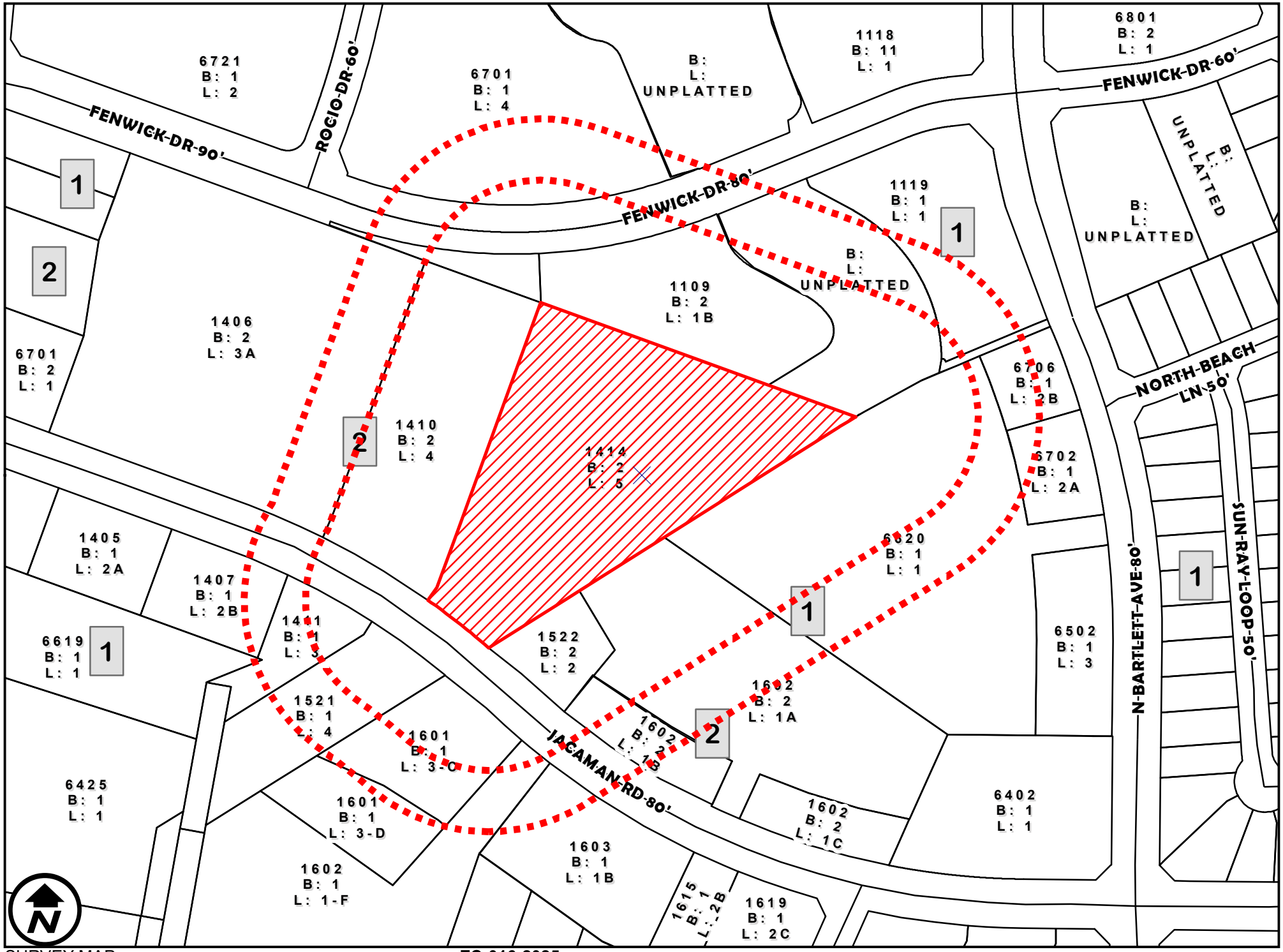


SURVEY MAP

1 inch = 200 feet

**ZC-016-2025**
**COUNCIL DISTRICT 5**
**1414 JACAMAN ROAD**

**APPLICATION FOR**
**B-3 (COMMUNITY BUSINESS DISTRICT) TO**
**B-4 (HIGHWAY COMMERCIAL DISTRICT)**

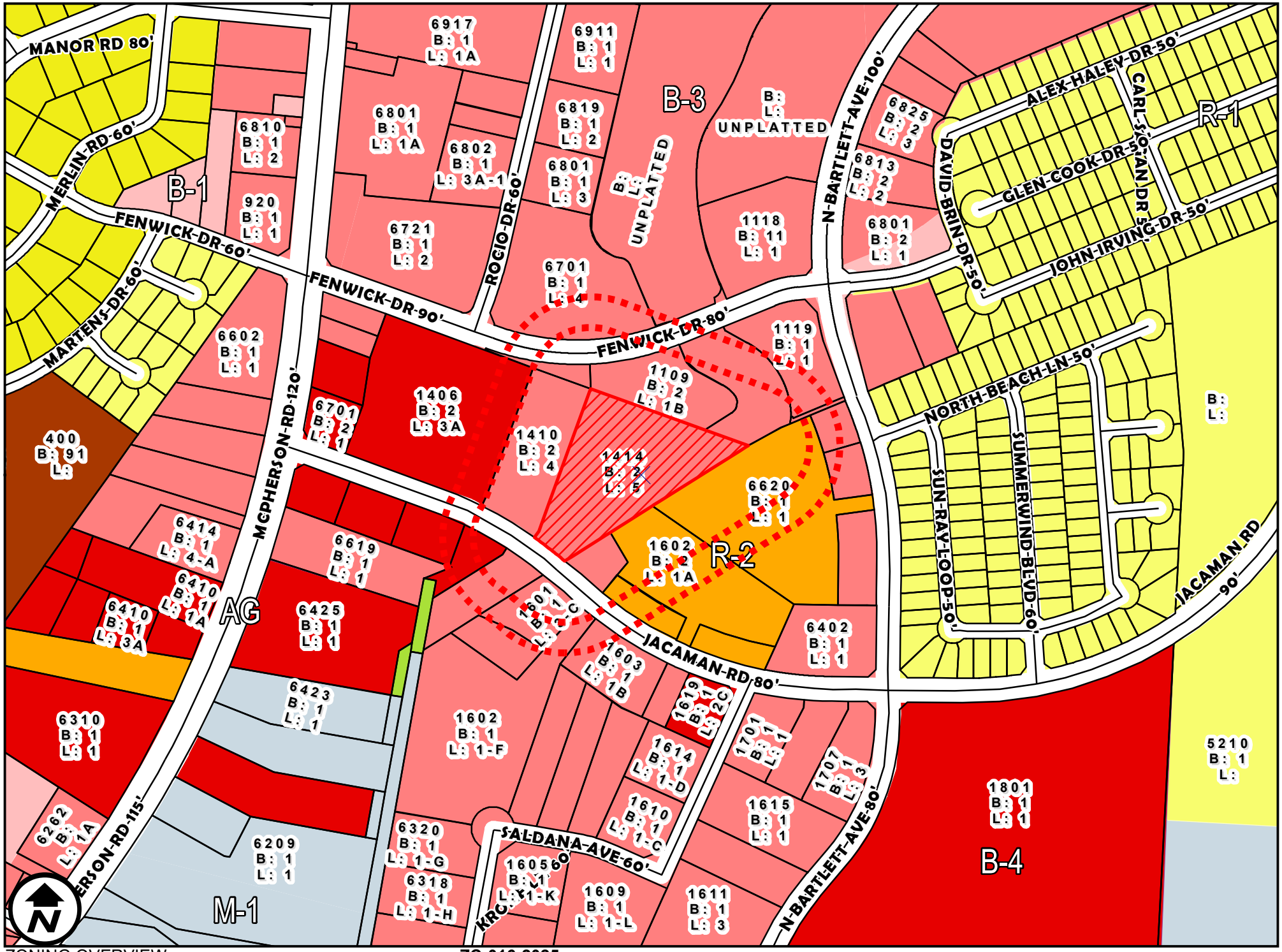


ZONING OVERVIEW

1 inch = 400 feet

**ZC-016-2025**
**COUNCIL DISTRICT 5**
**1414 JACAMAN ROAD**

**APPLICATION FOR**
**B-3 (COMMUNITY BUSINESS DISTRICT) TO**
**B-4 (HIGHWAY COMMERCIAL DISTRICT)**

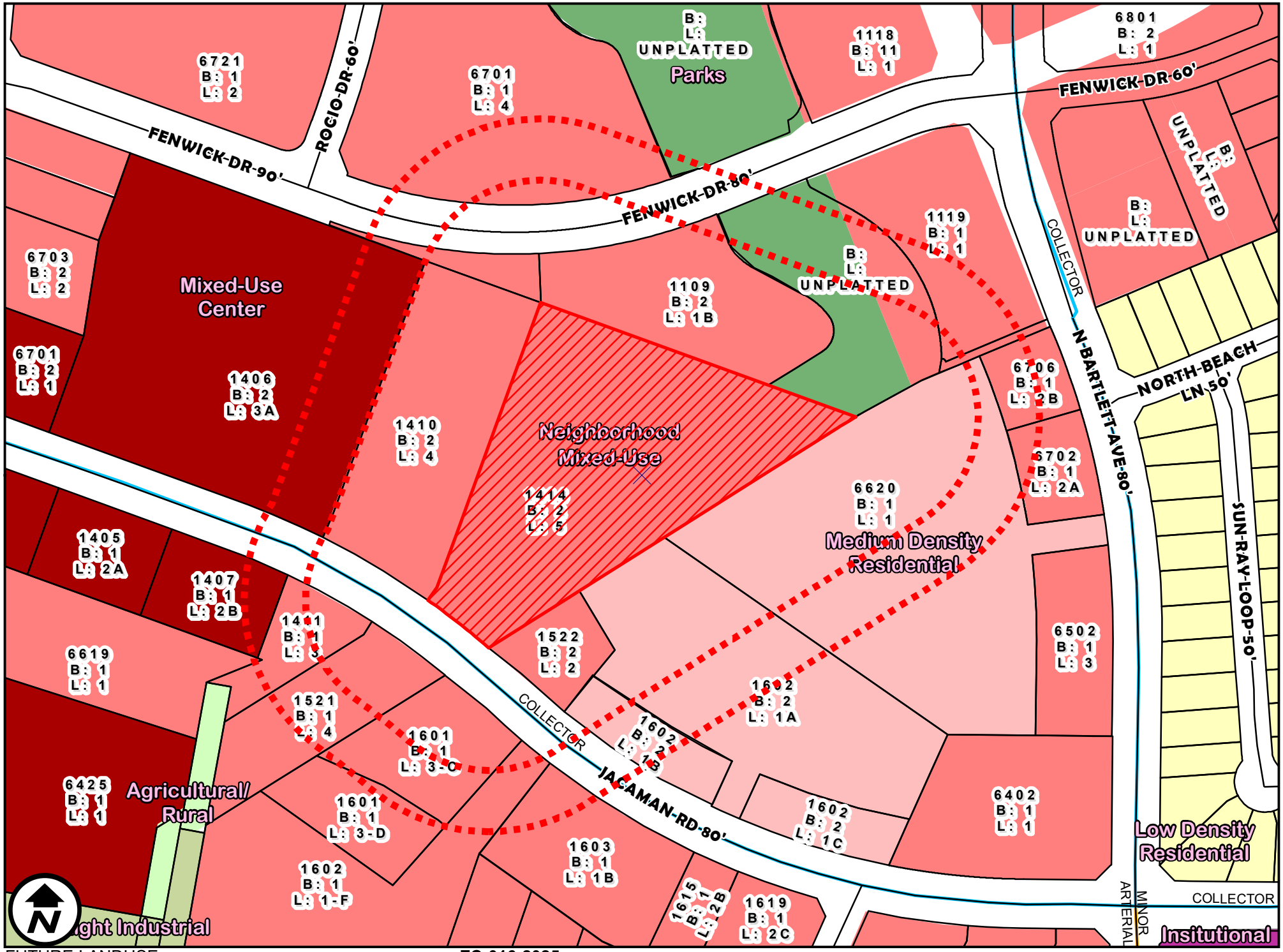


FUTURE LANDUSE

1 inch = 200 feet

**ZC-016-2025**
**COUNCIL DISTRICT 5**
**1414 JACAMAN ROAD**

**APPLICATION FOR**
**B-3 (COMMUNITY BUSINESS DISTRICT) TO**
**B-4 (HIGHWAY COMMERCIAL DISTRICT)**

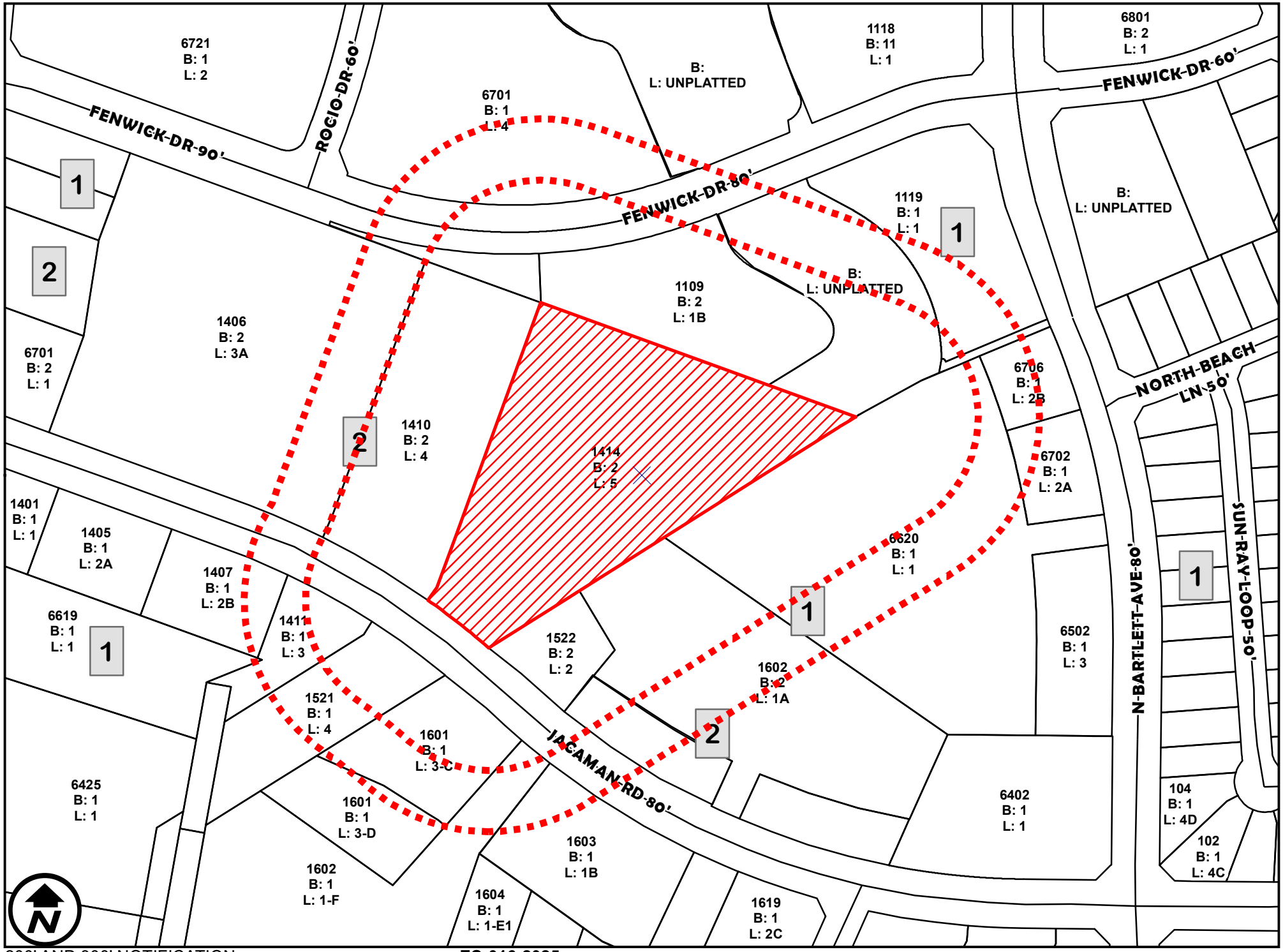


200' AND 300' NOTIFICATION

1 inch = 200 feet

**ZC-016-2025**
**COUNCIL DISTRICT 5**
**1414 JACAMAN ROAD**

**APPLICATION FOR**
**B-3 (COMMUNITY BUSINESS DISTRICT) TO**
**B-4 (HIGHWAY COMMERCIAL DISTRICT)**