AERIAL MAP

HD-006-2025

1002 GRANT STREET

COUNCIL DISTRICT: 8

1 inch = 100 feet

Date: 7/24/2025

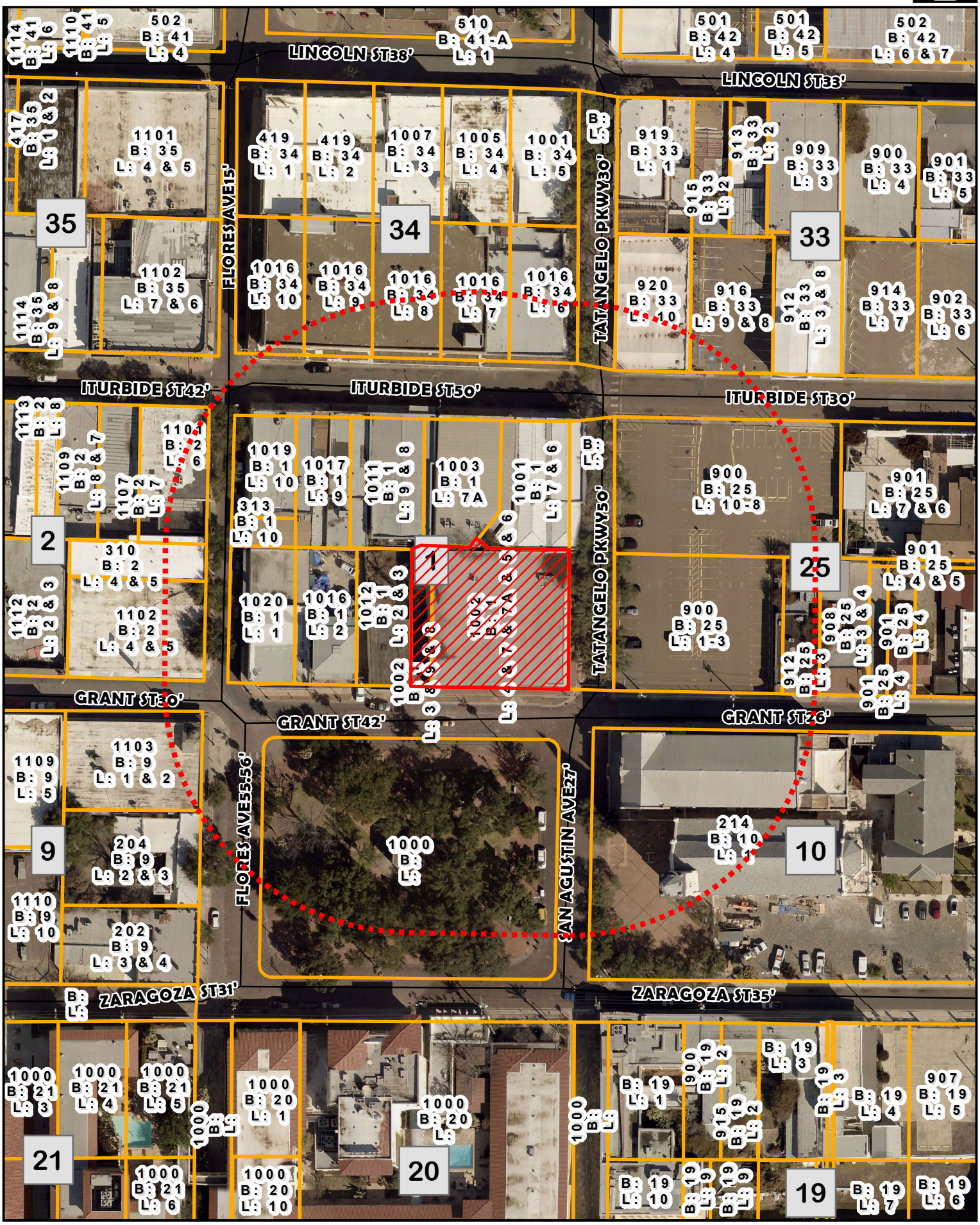

ZONING MAP

HD-006-2025

1002 GRANT STREET

COUNCIL DISTRICT: 8

1 inch = 100 feet

Date: 7/24/2025

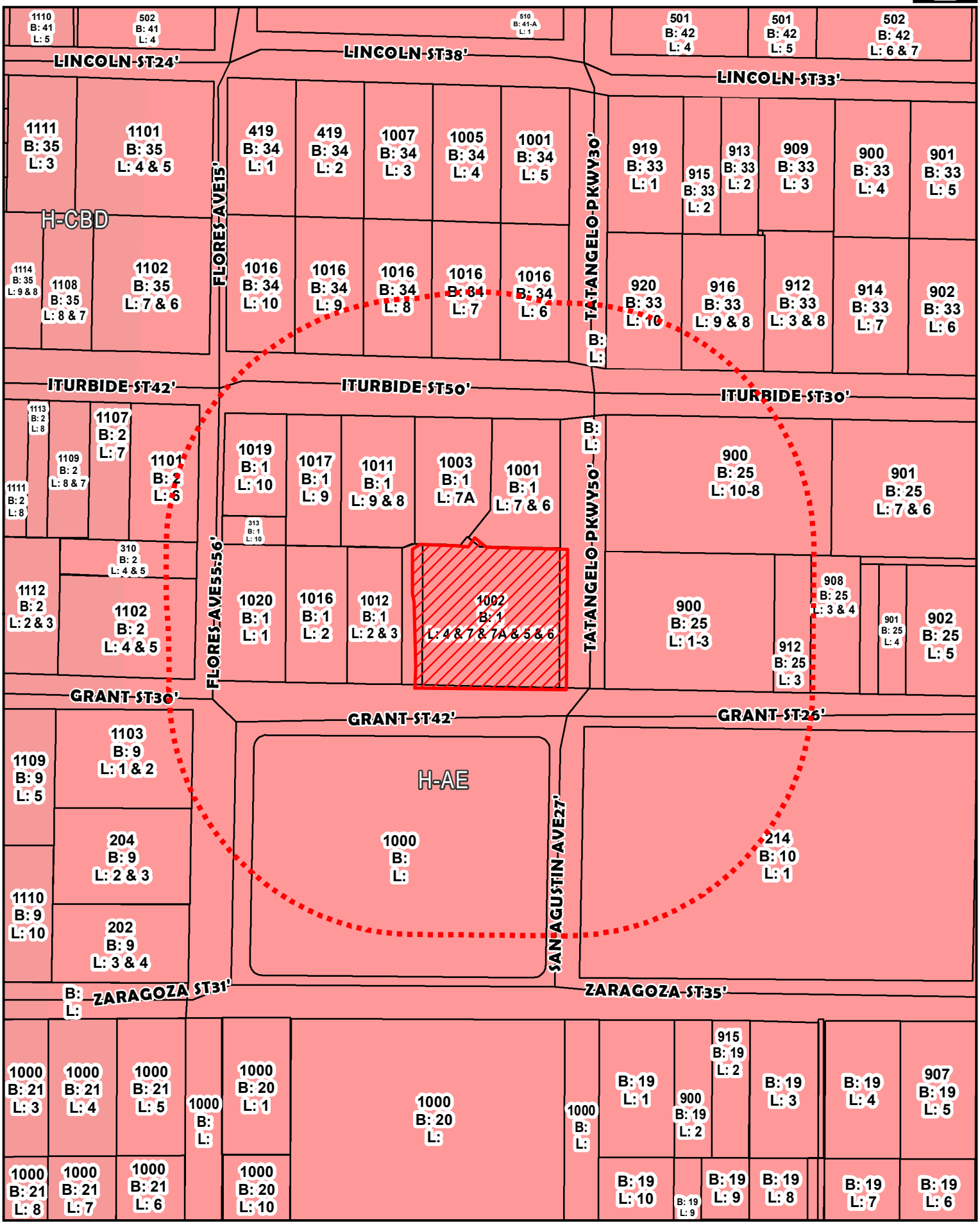

FUTURE LANDUSE

HD-006-2025

1002 GRANT STREET

COUNCIL DISTRICT: 8

1 inch = 100 feet

Date: 7/24/2025

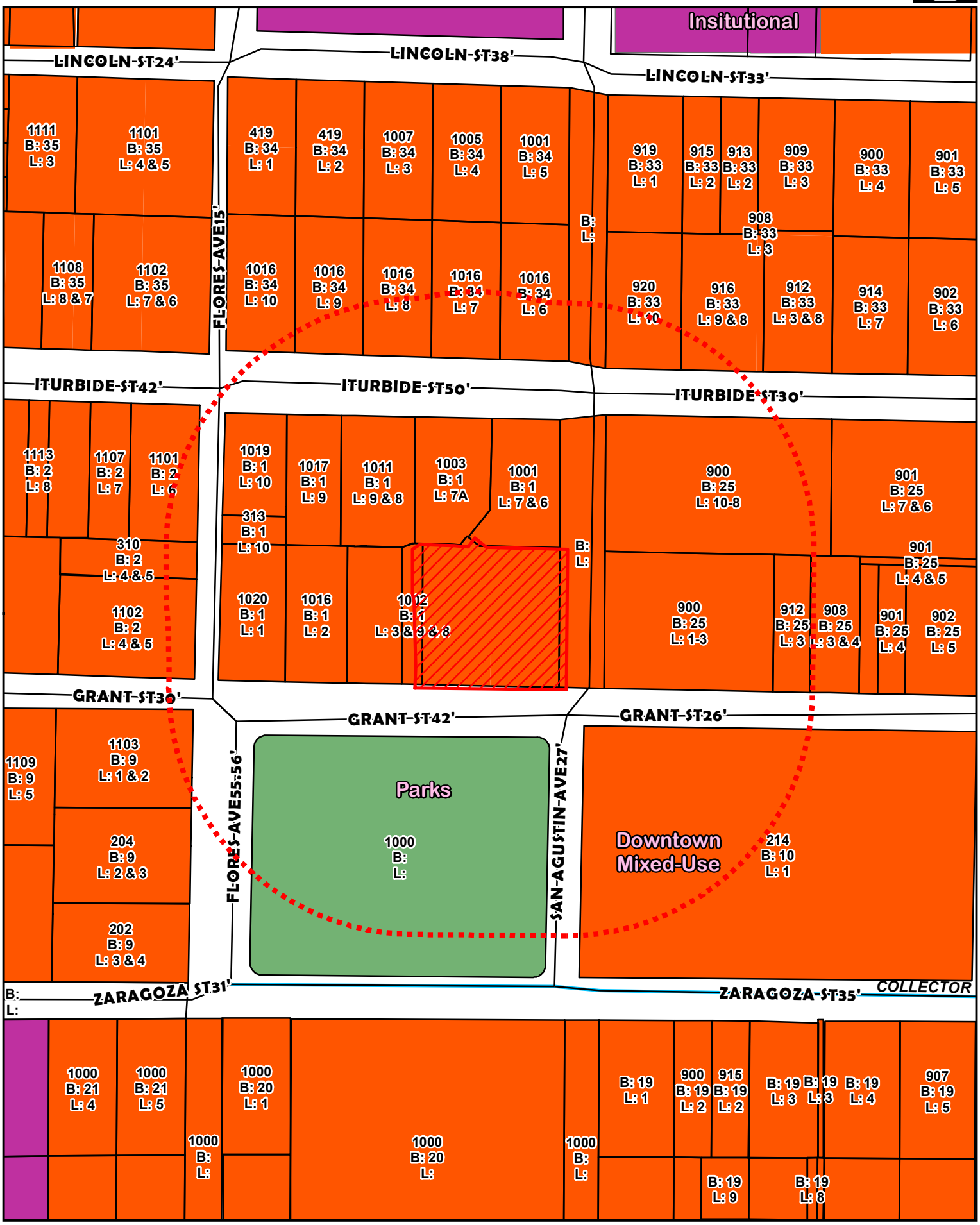

200' NOTIFICATION

HD-006-2025

1002 GRANT STREET

COUNCIL DISTRICT: 8

1 inch = 100 feet
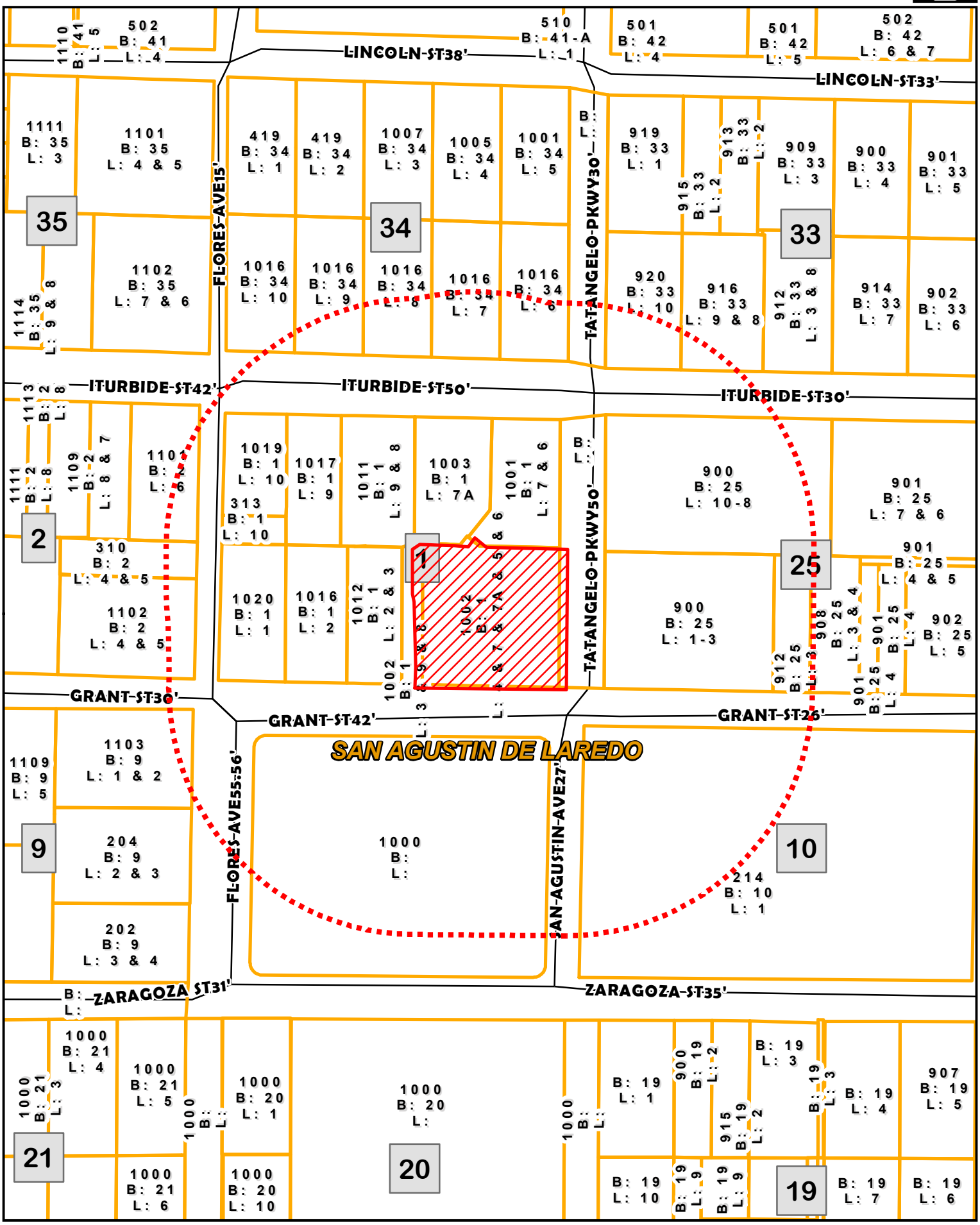
Date: 7/24/2025