

**WM3518 Derby Ave
Laredo, TX
27.51836, -99.45177**

0.87 mi

**CCI – Unknown’ – Monopole
1 – RAD Center (Unknown)
27.5302222, -99.4466944**

1.03 mi

**CCI – Unknown’ – Monopole
1 – RAD Center (Unknown)
27.52542, -99.43706**

**CCI – Unknown’ – Monopole
1 – RAD Center (Unknown)
27.5176734, -99.4670245**

0.93 mi

**Independent – 141’ – Self-Support
0 – RAD Centers
27.5147, -99.4475**

0.31 mi

**Independent – 130’ – Self-Support
1 – Rad Center (Unknown)
27.515054, -99.449853**

0.24 mi

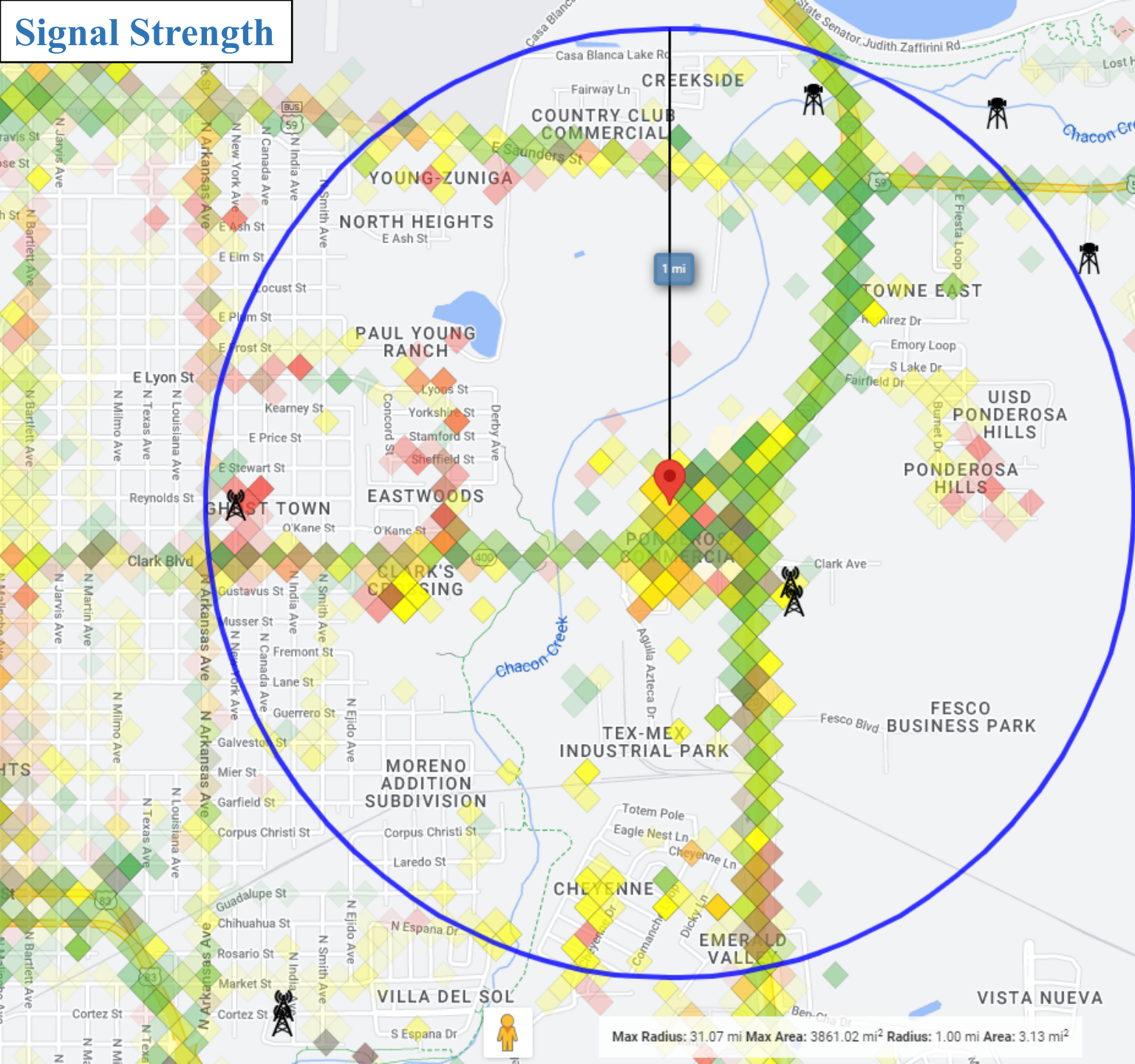
0.36 mi

**Independent – 170’ – Self-Support
0 – RAD Centers
27.5147, -99.4475**

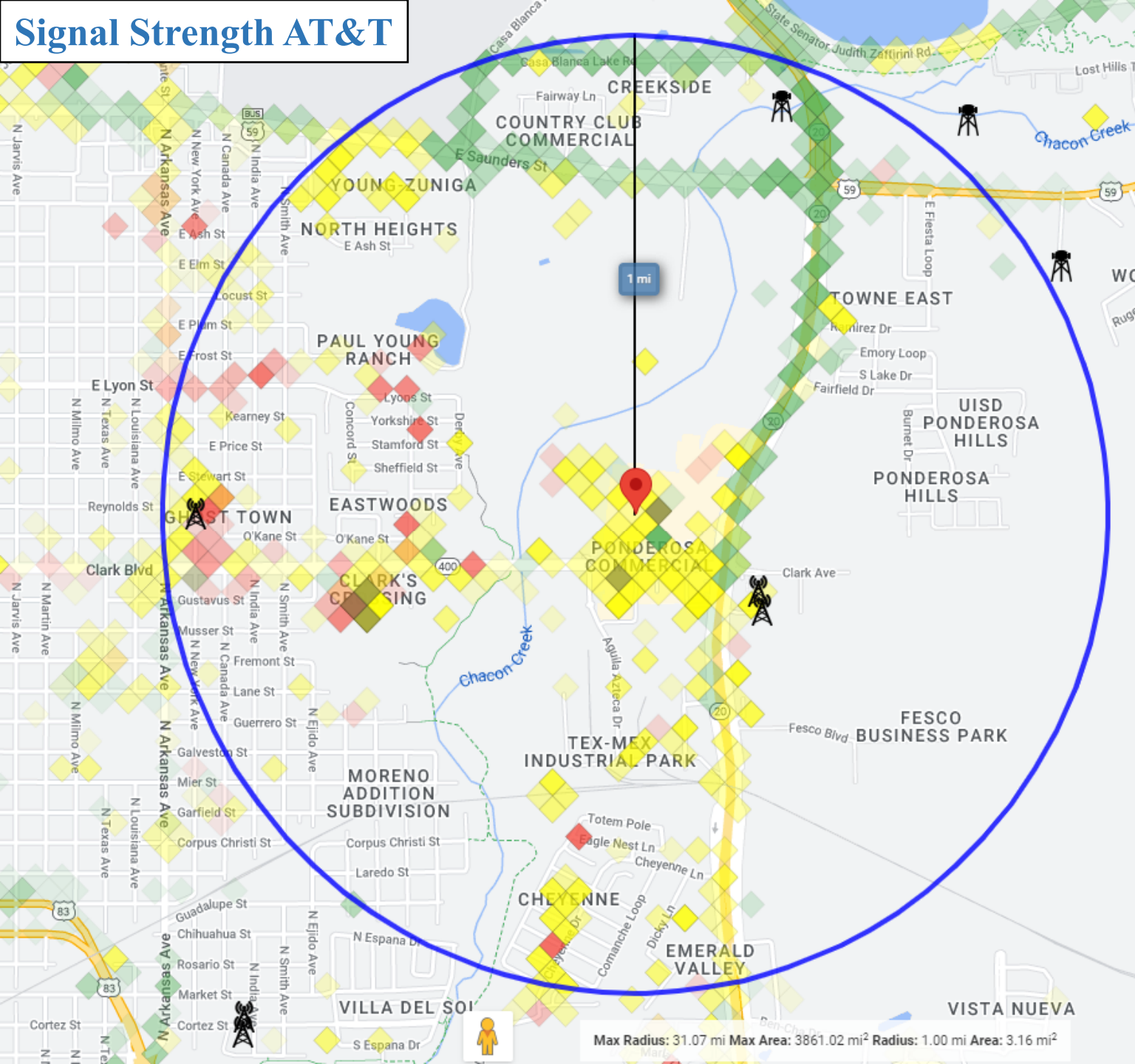


4313 Clark Blvd,
Laredo, TX 78043,
United States

Signal Strength



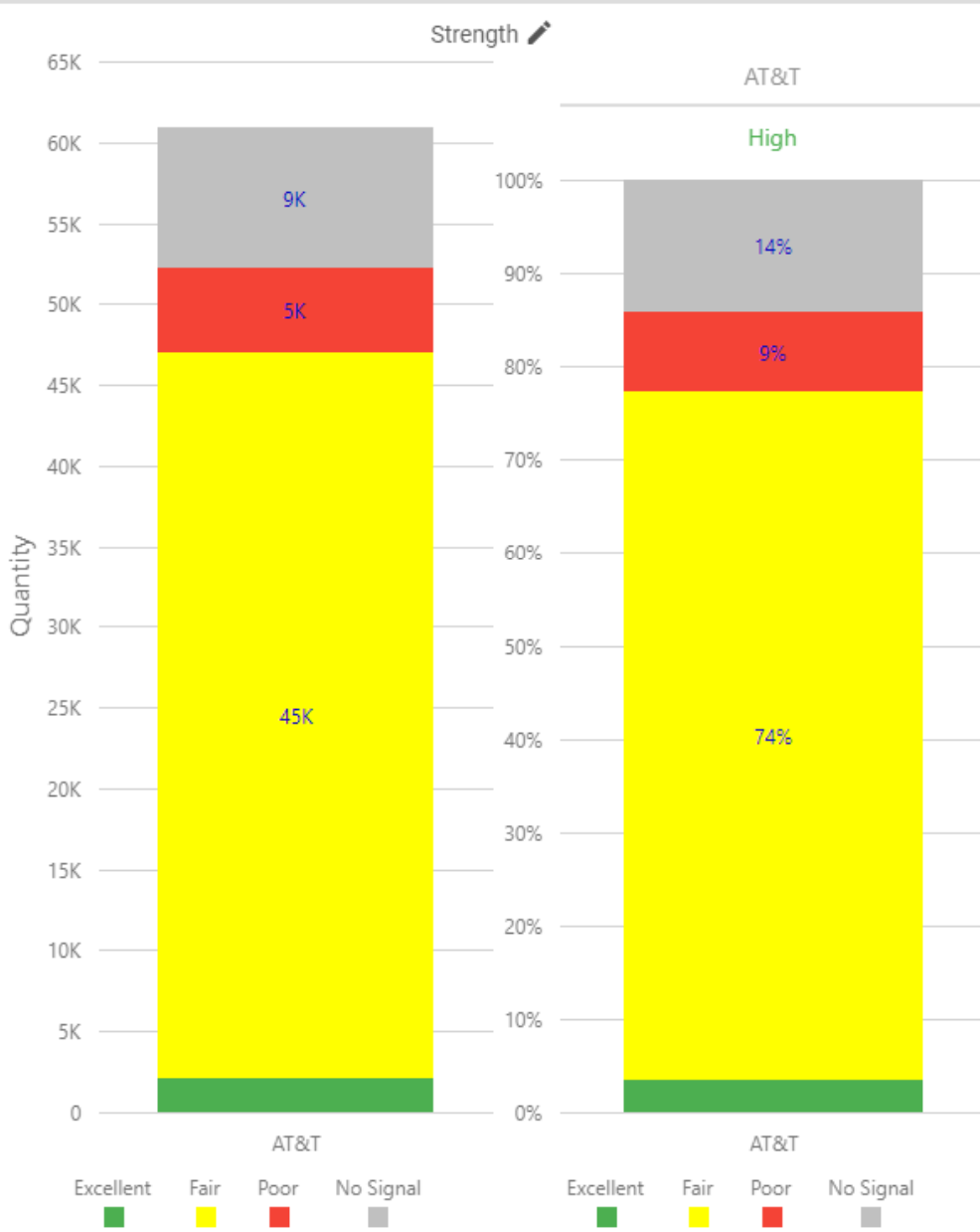
Signal Strength AT&T



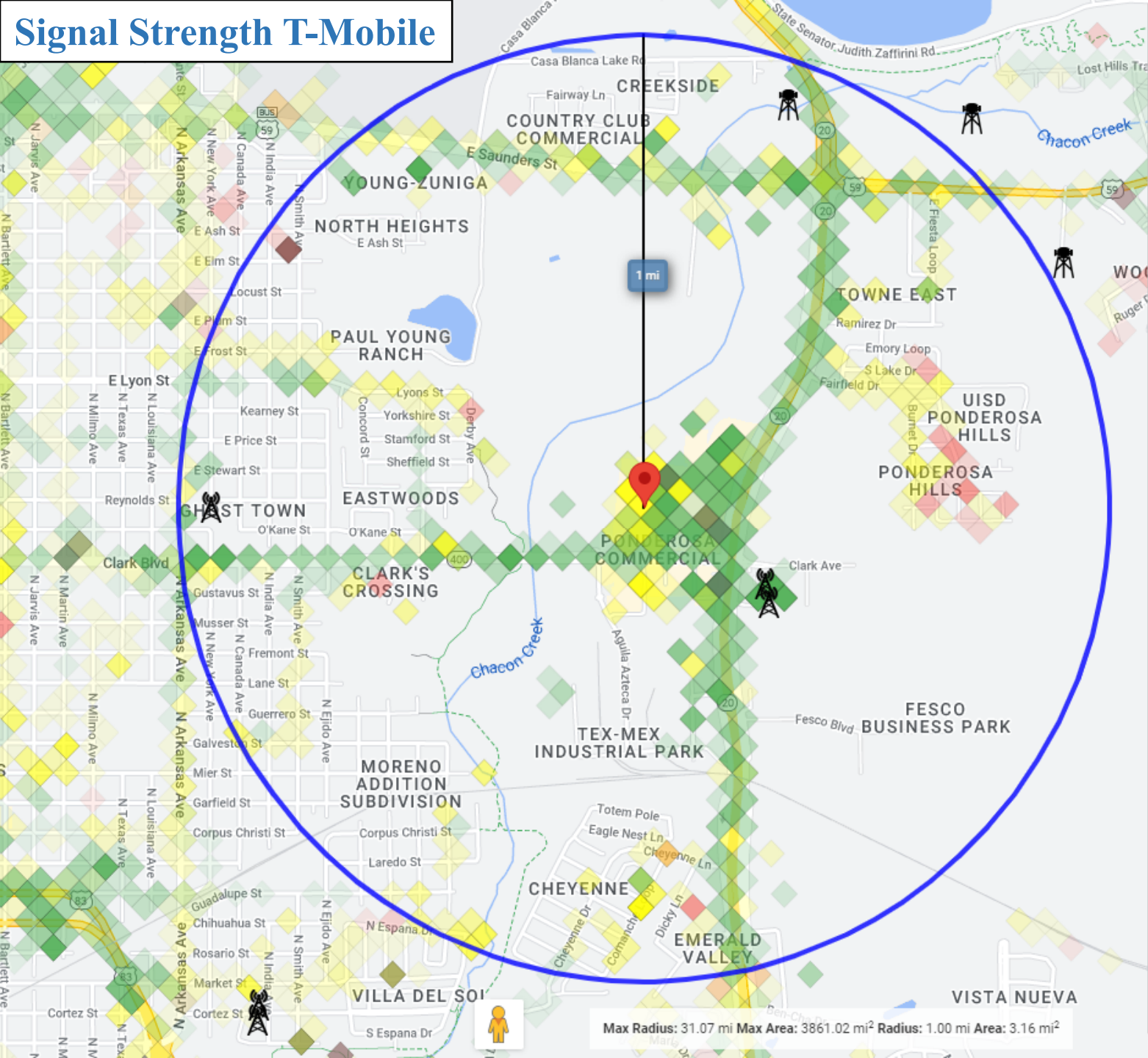
Max Radius: 31.07 mi Max Area: 3861.02 mi² Radius: 1.00 mi Area: 3.16 mi²

Signal Panel

Both Raw Data



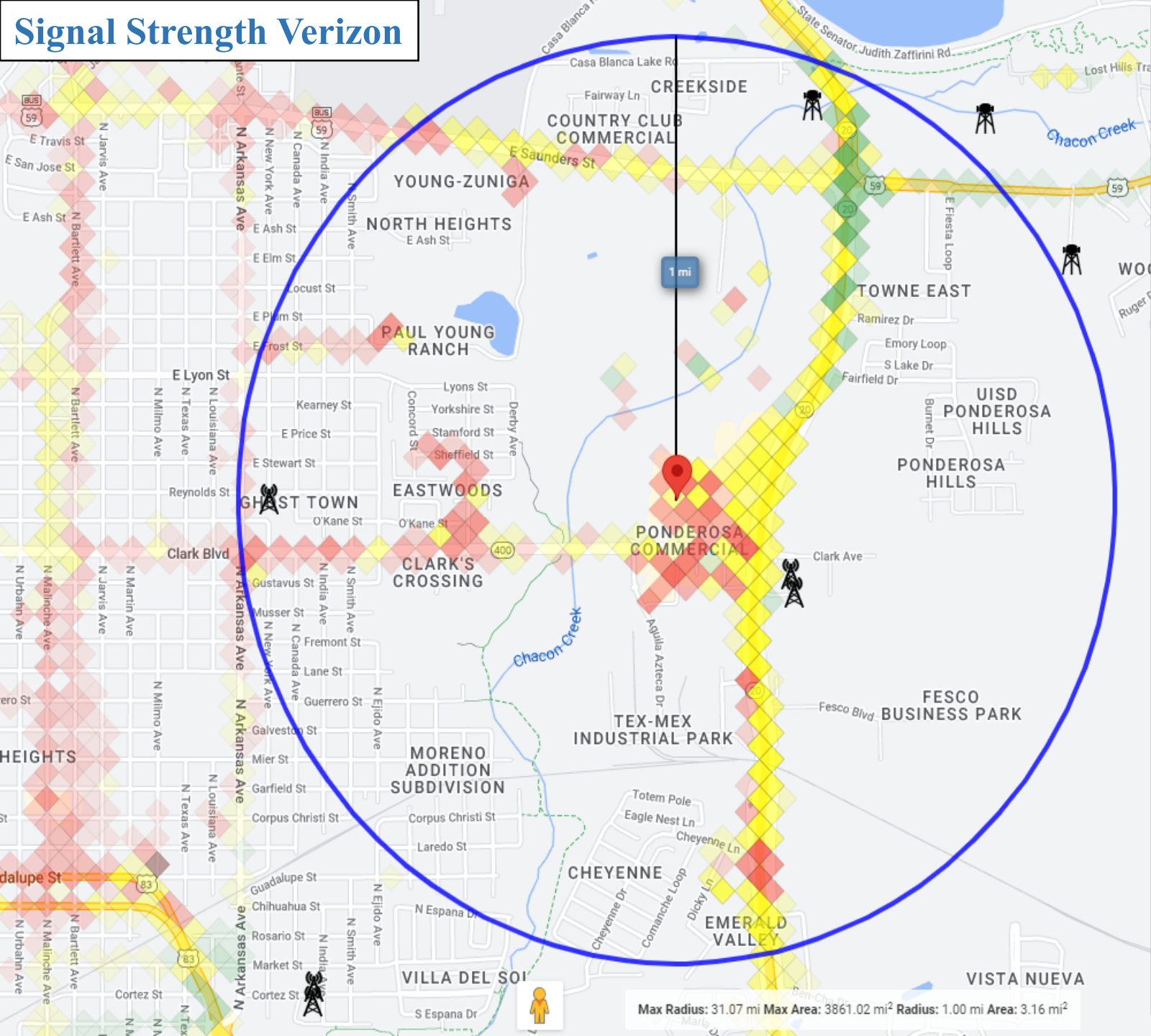
Signal Strength T-Mobile



Max Radius: 31.07 mi Max Area: 3861.02 mi² Radius: 1.00 mi Area: 3.16 mi²



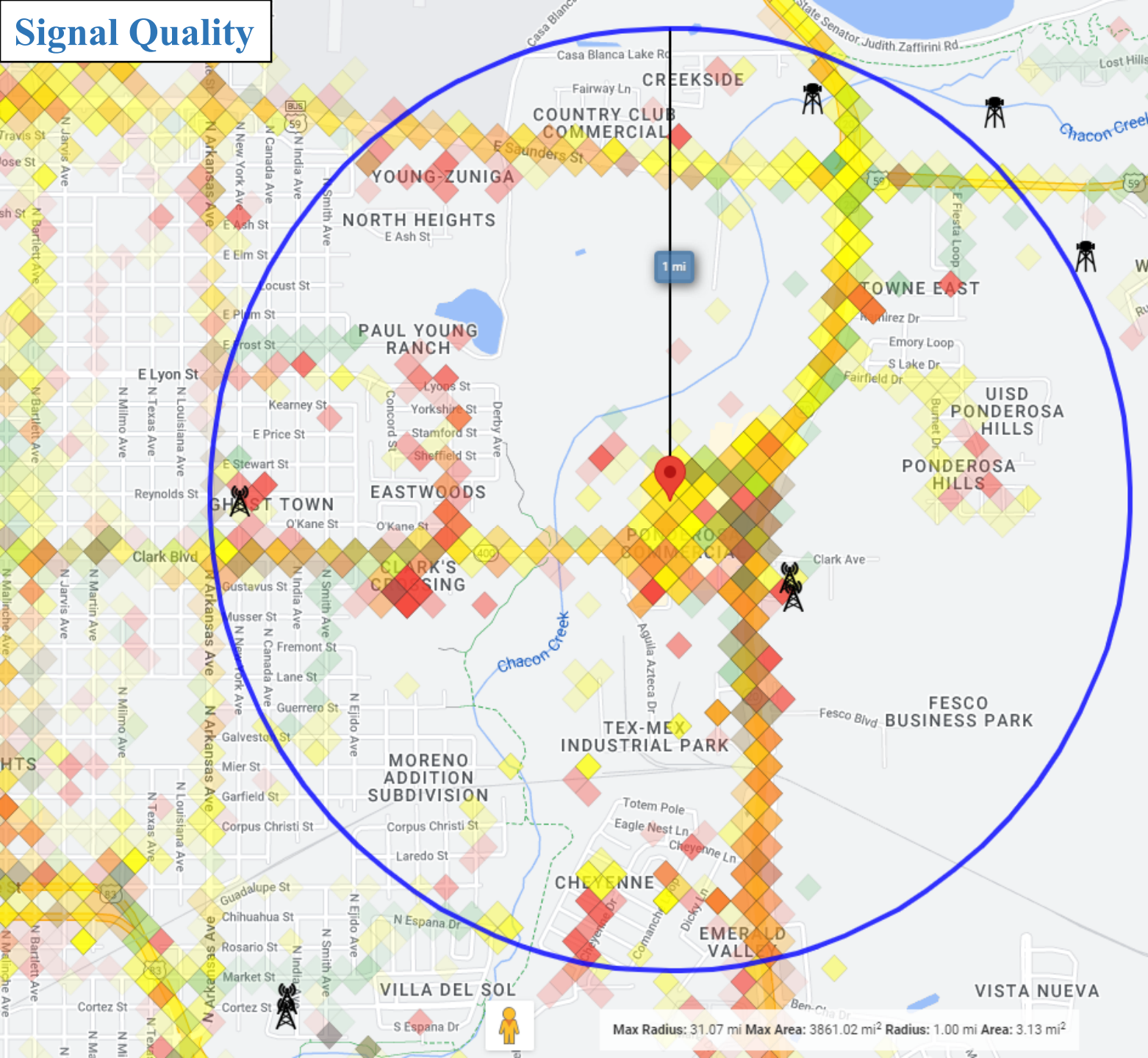
Signal Strength Verizon



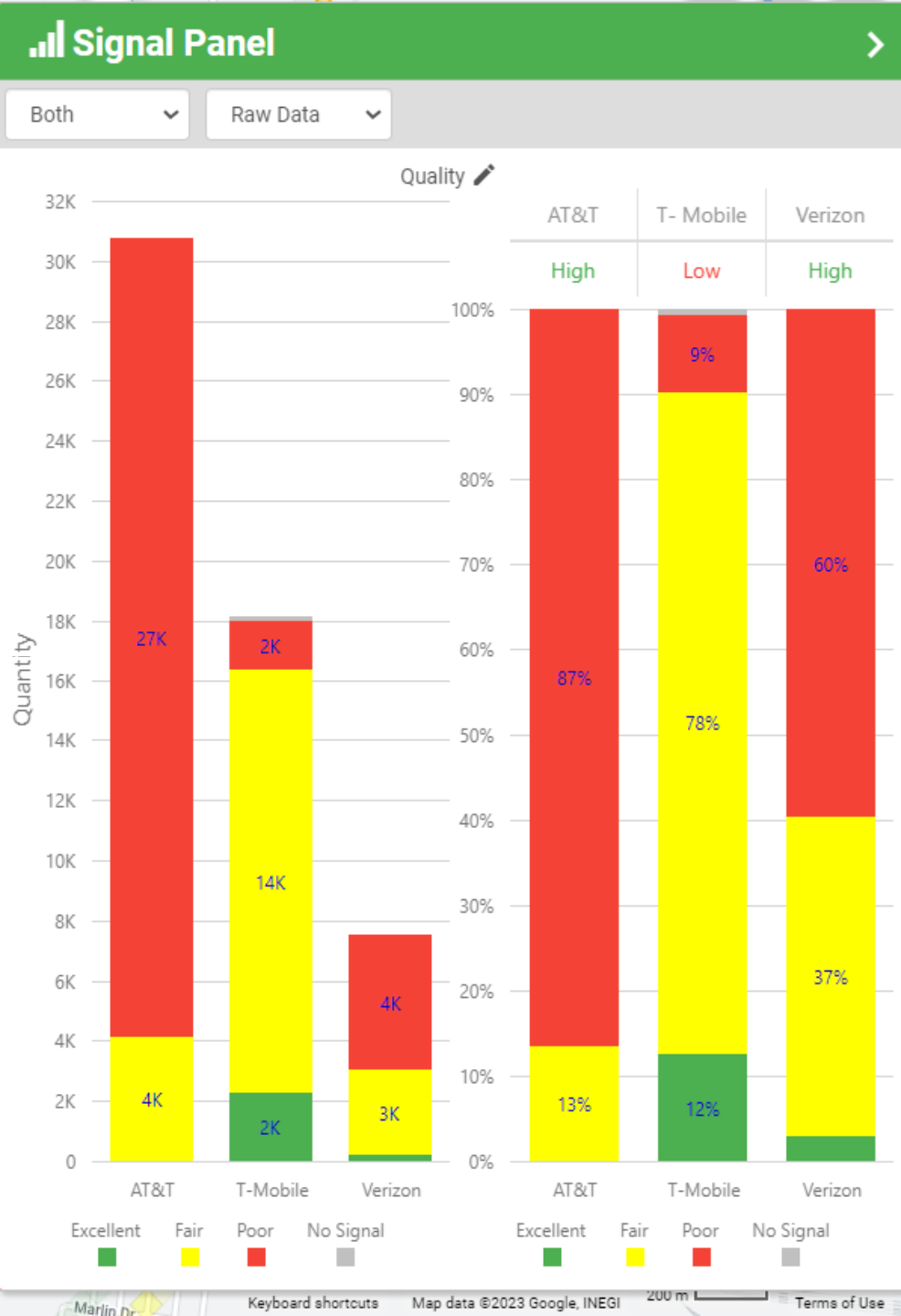
Max Radius: 31.07 mi Max Area: 3861.02 mi² Radius: 1.00 mi Area: 3.16 mi²



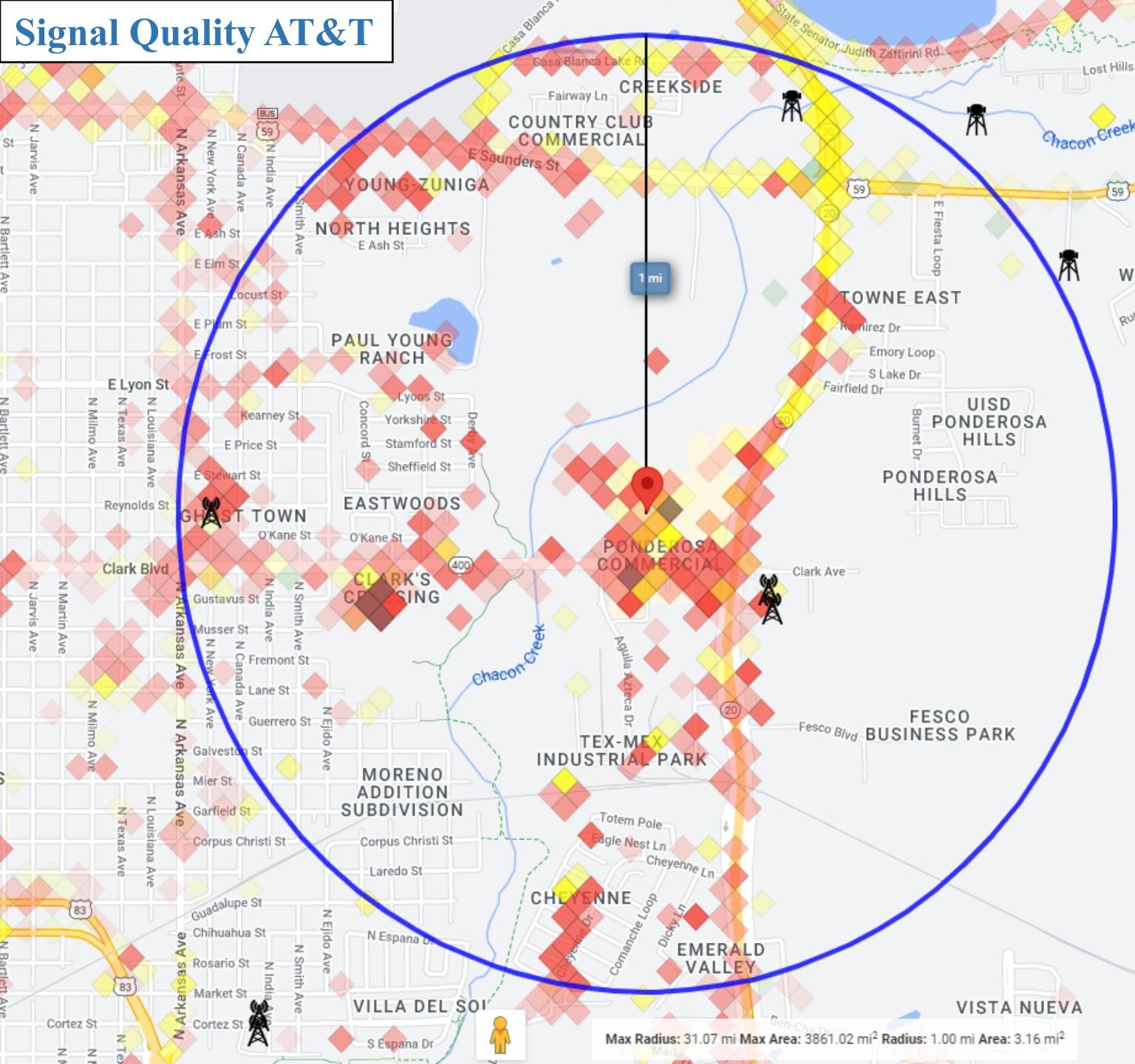
Signal Quality



Max Radius: 31.07 mi Max Area: 3861.02 mi² Radius: 1.00 mi Area: 3.13 mi²



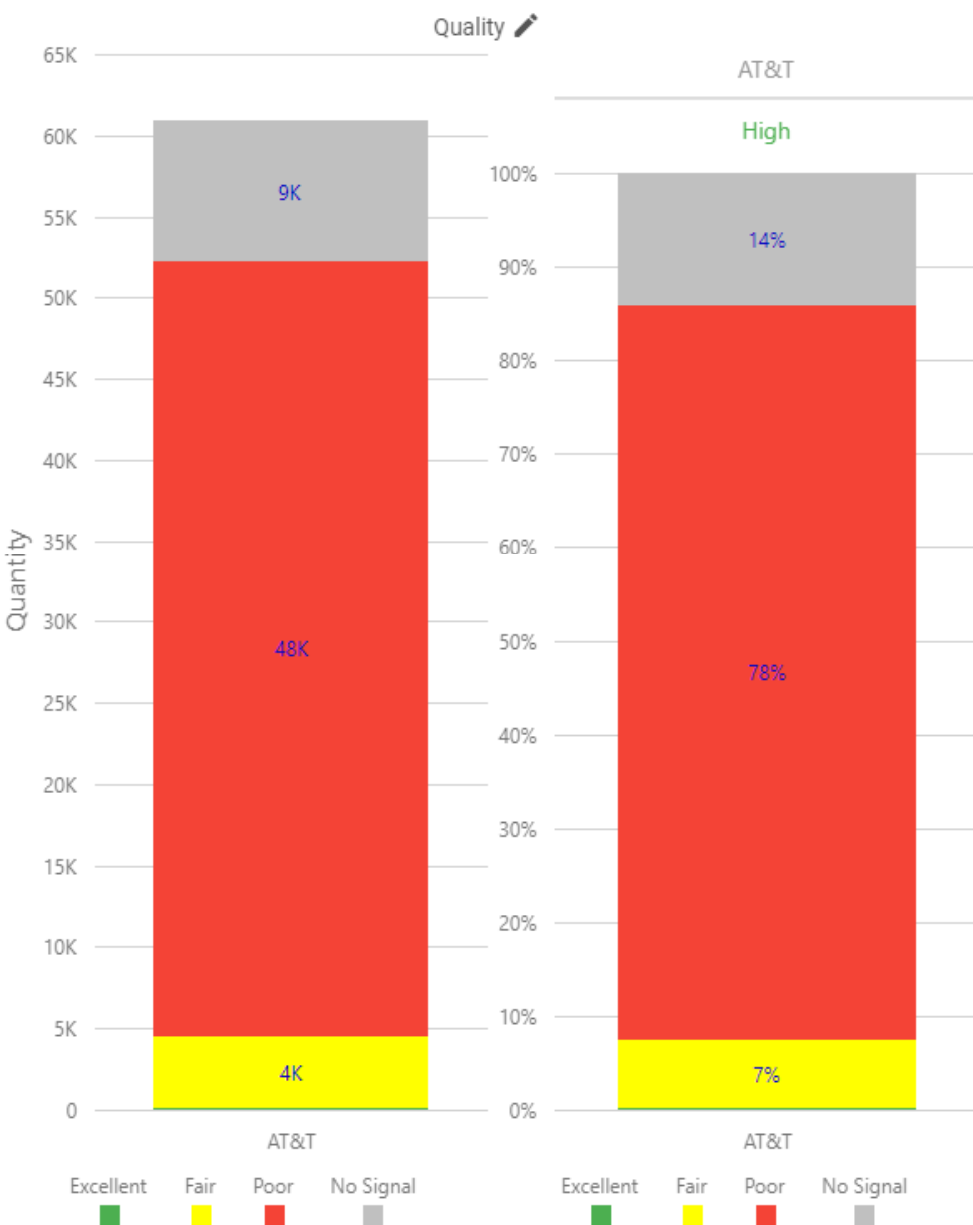
Signal Quality AT&T



Max Radius: 31.07 mi Max Area: 3861.02 mi² Radius: 1.00 mi Area: 3.16 mi²

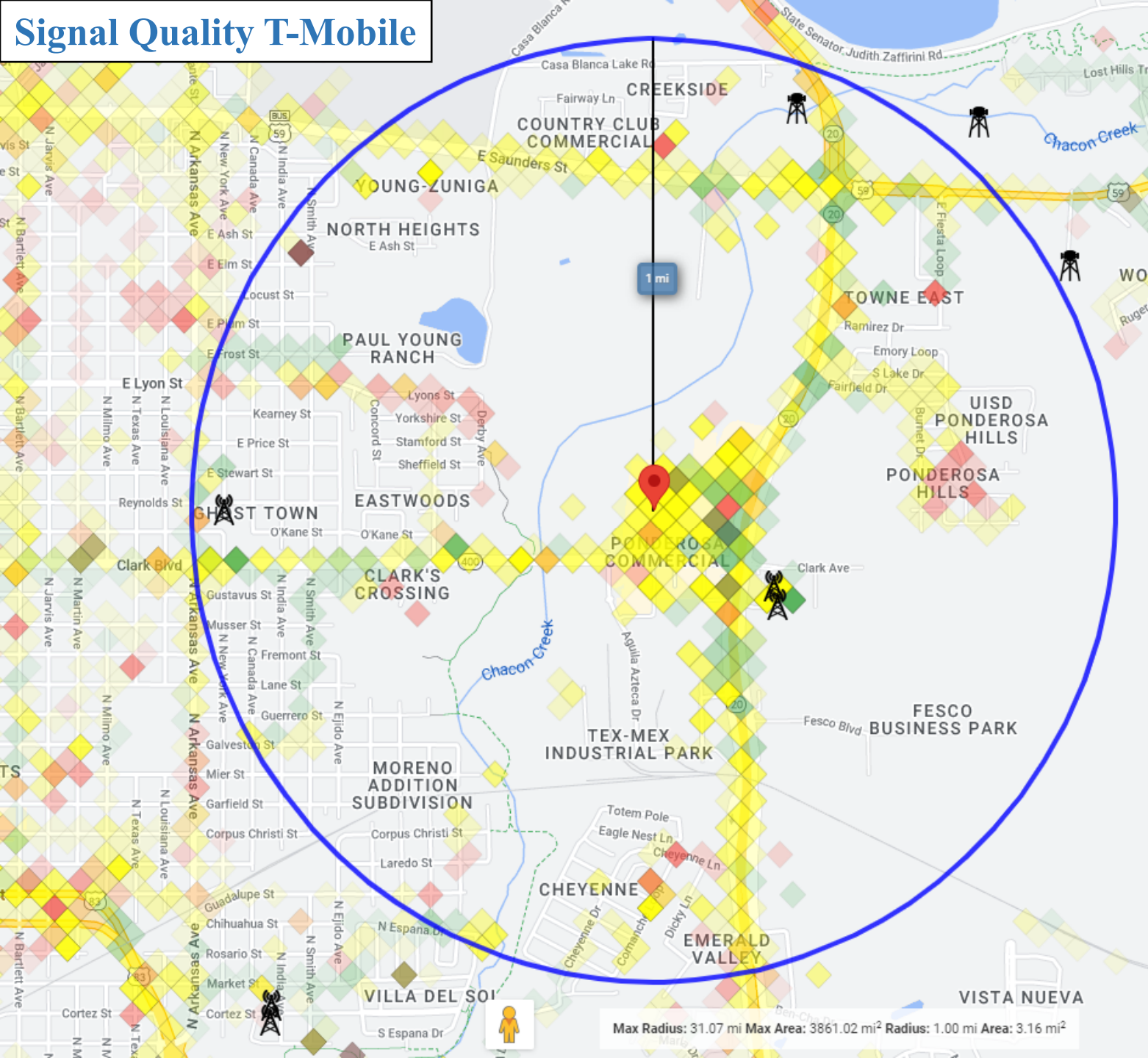
Signal Panel

Both Raw Data

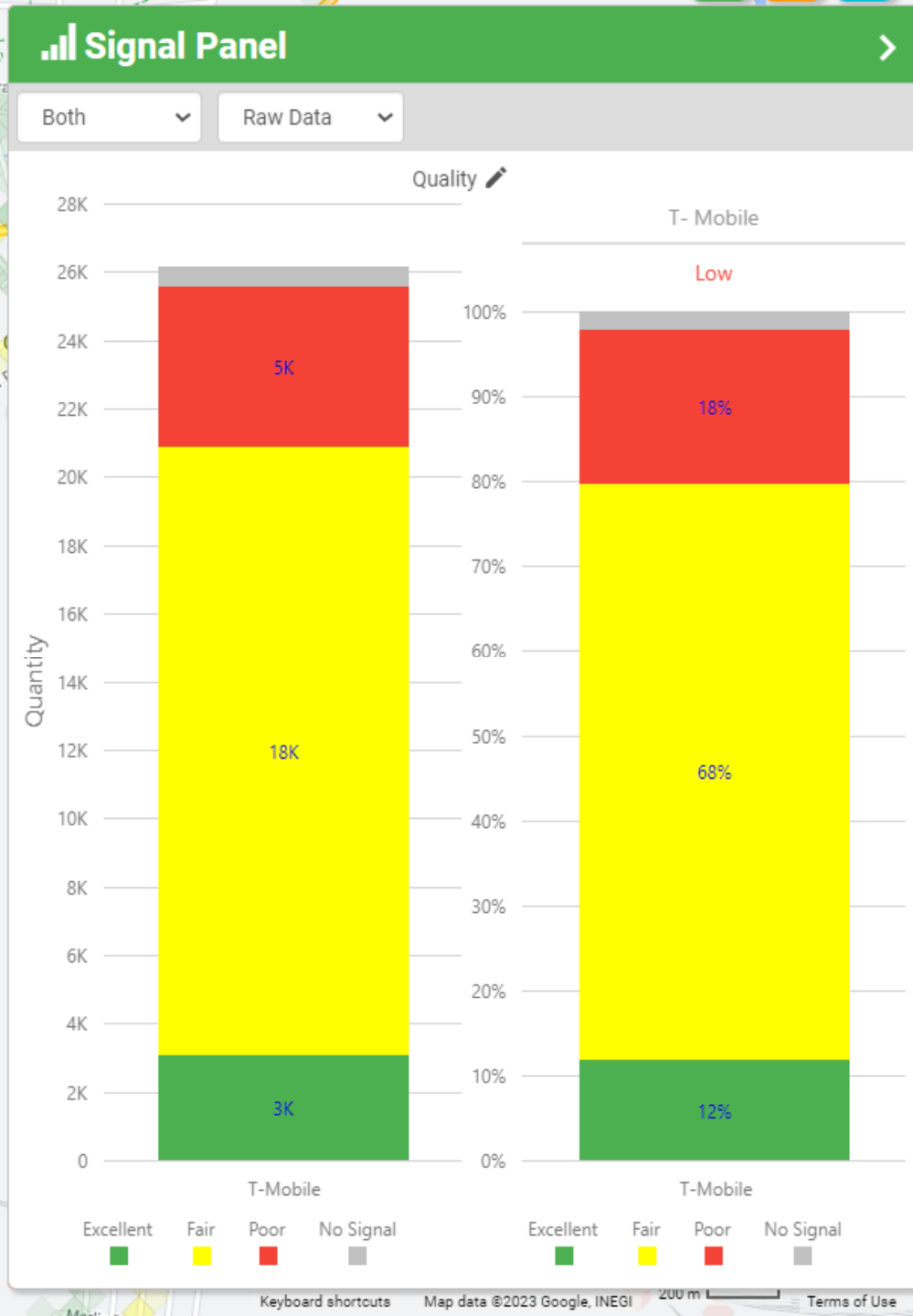


Excellent Fair Poor No Signal

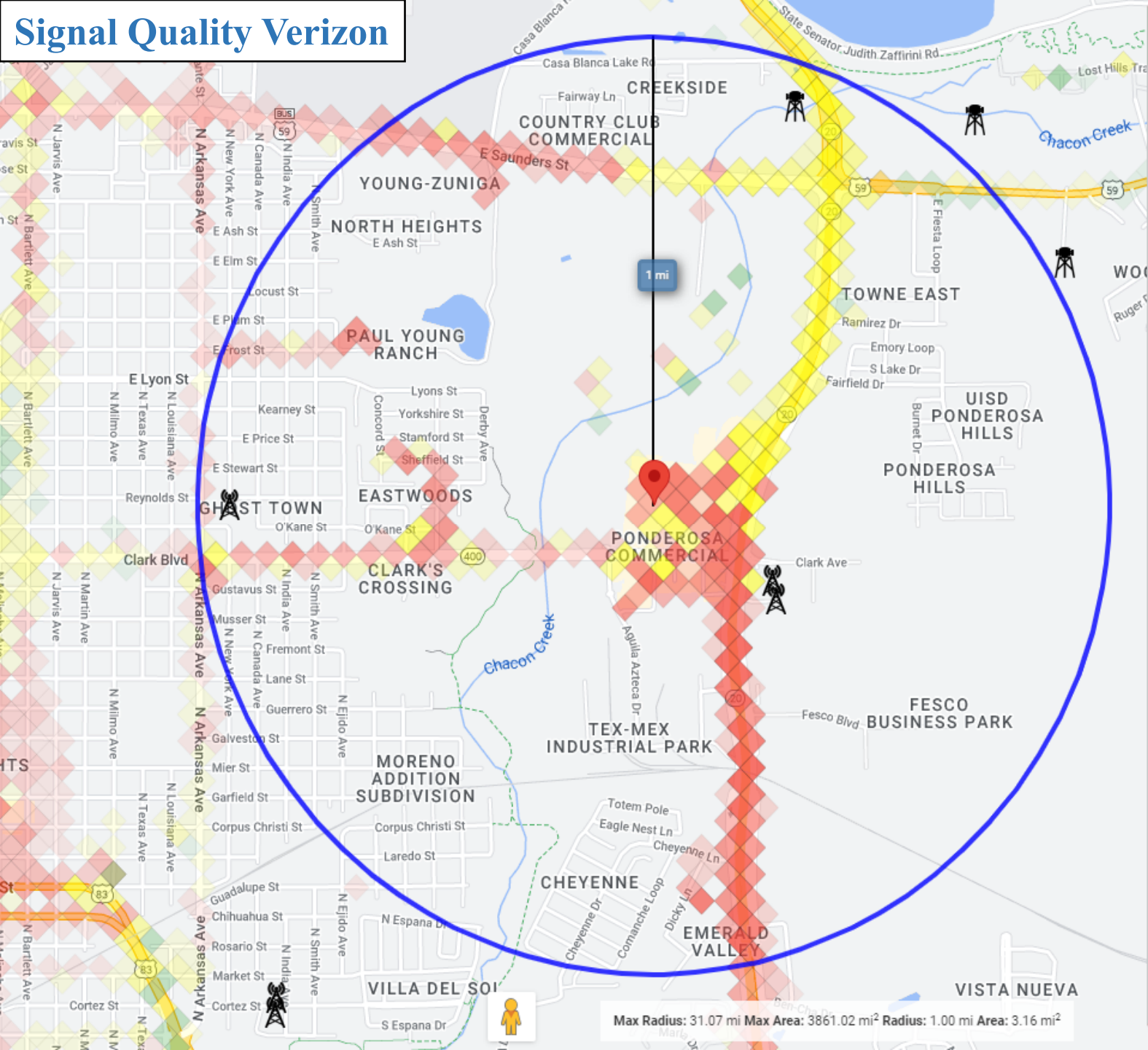
Signal Quality T-Mobile



Max Radius: 31.07 mi Max Area: 3861.02 mi² Radius: 1.00 mi Area: 3.16 mi²



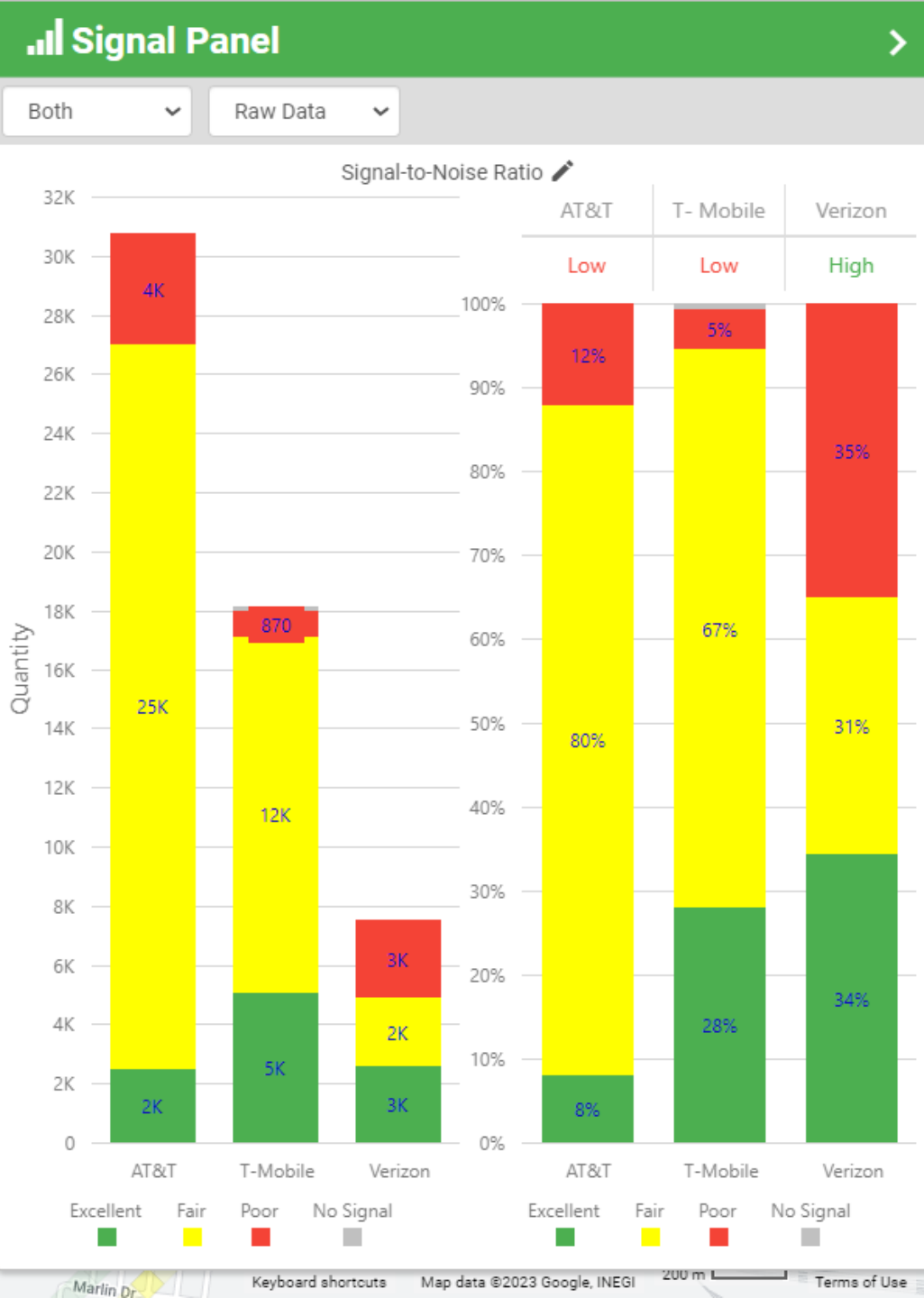
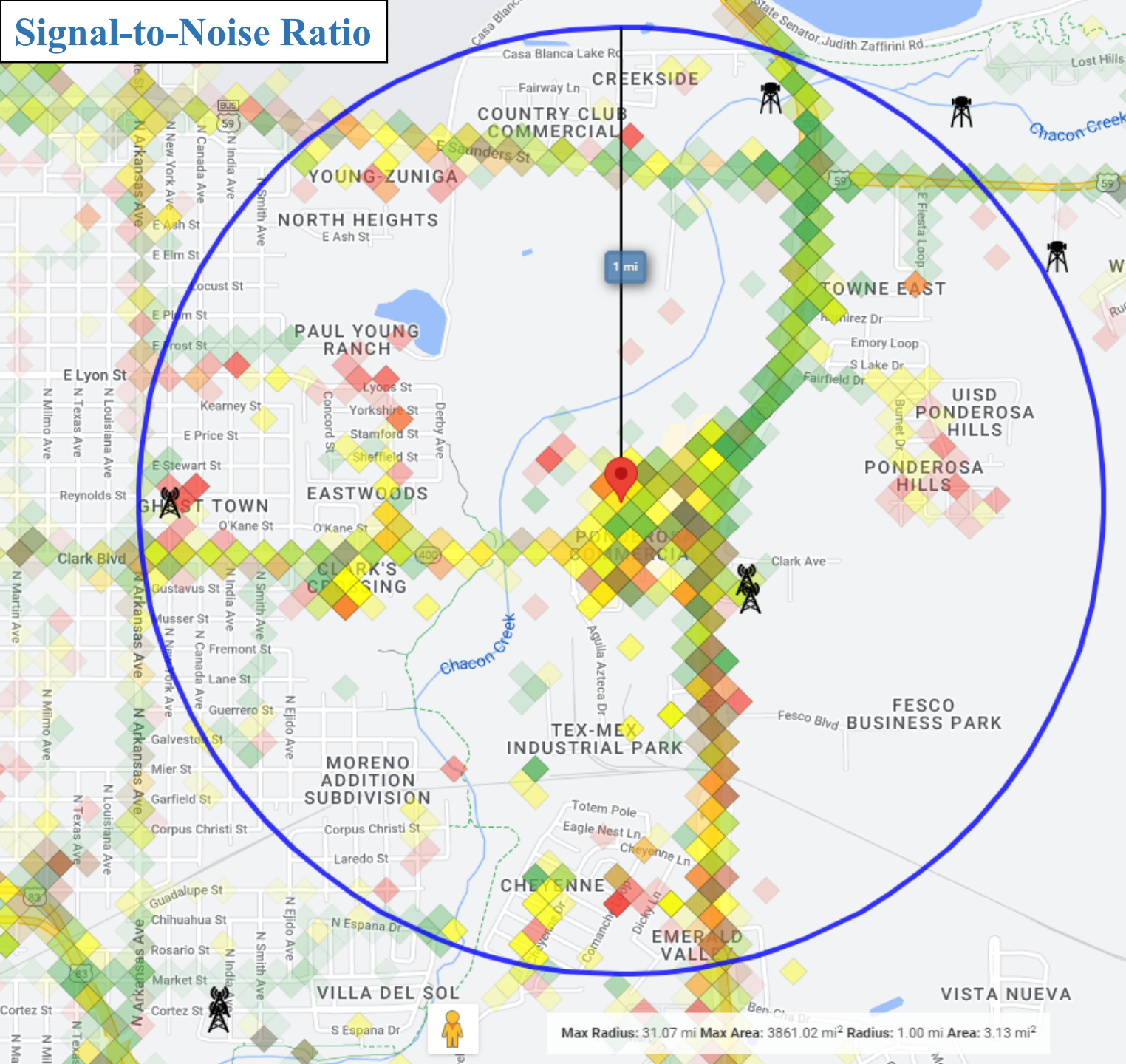
Signal Quality Verizon



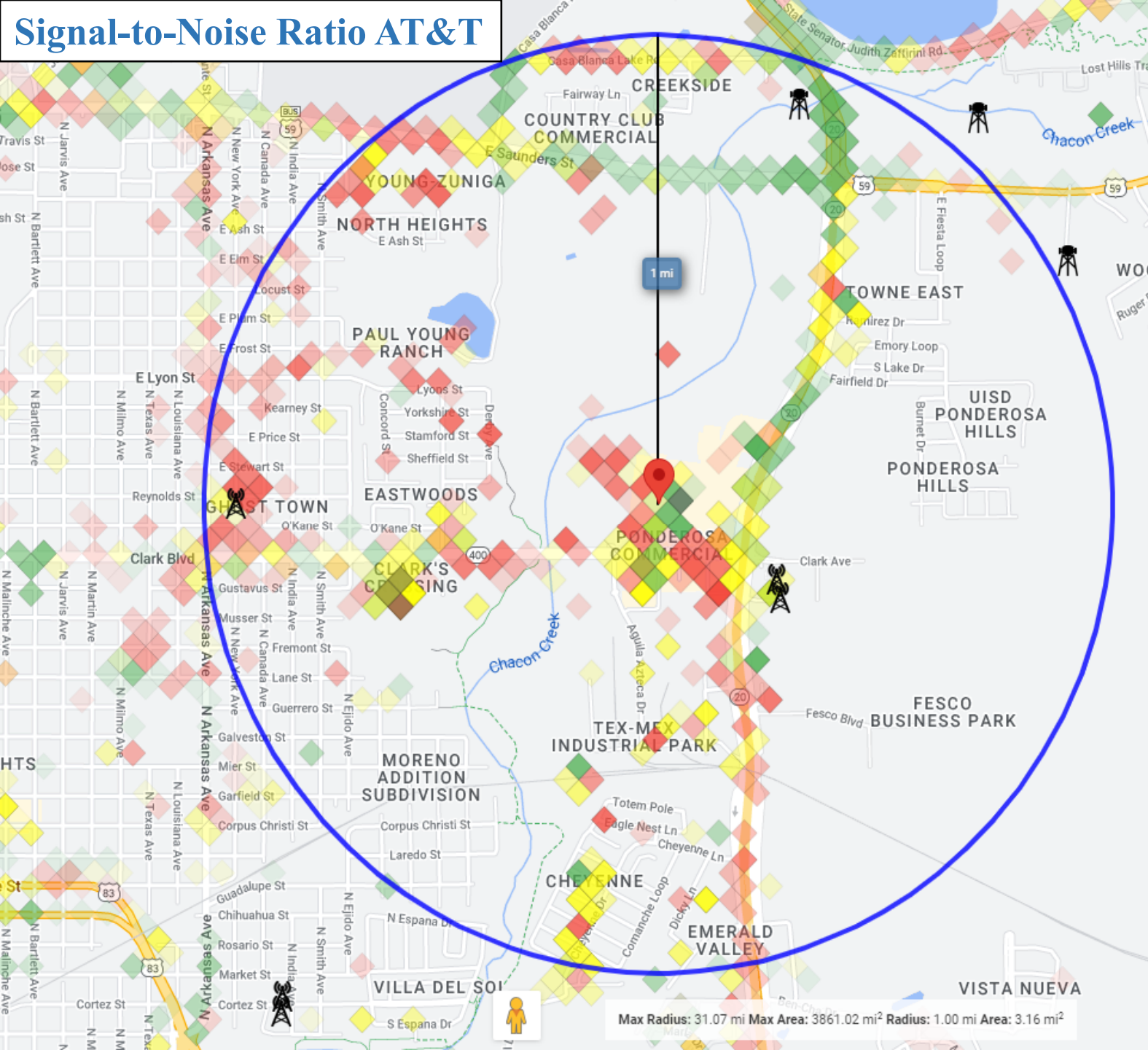
Max Radius: 31.07 mi Max Area: 3861.02 mi² Radius: 1.00 mi Area: 3.16 mi²



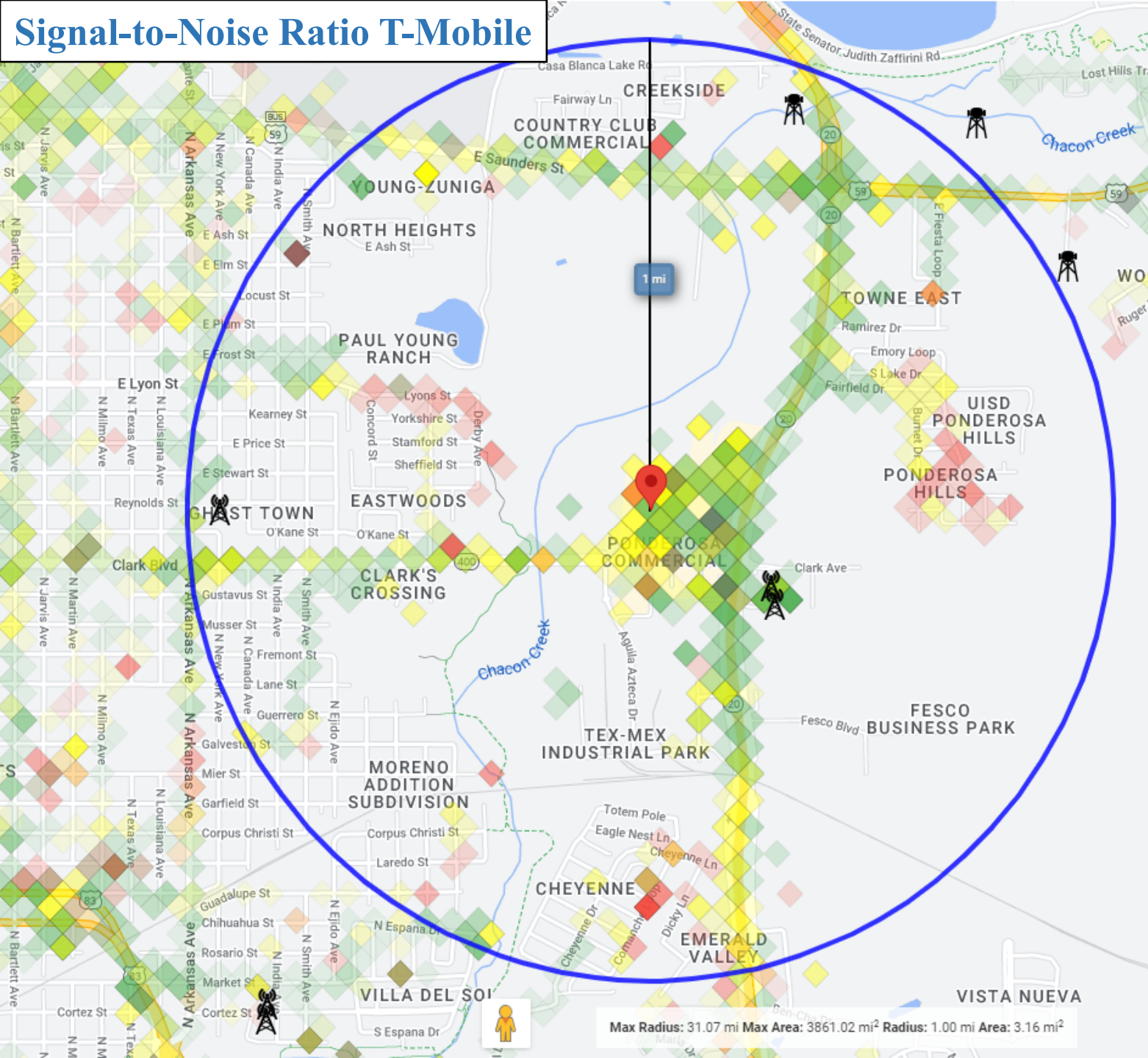
Signal-to-Noise Ratio



Signal-to-Noise Ratio AT&T



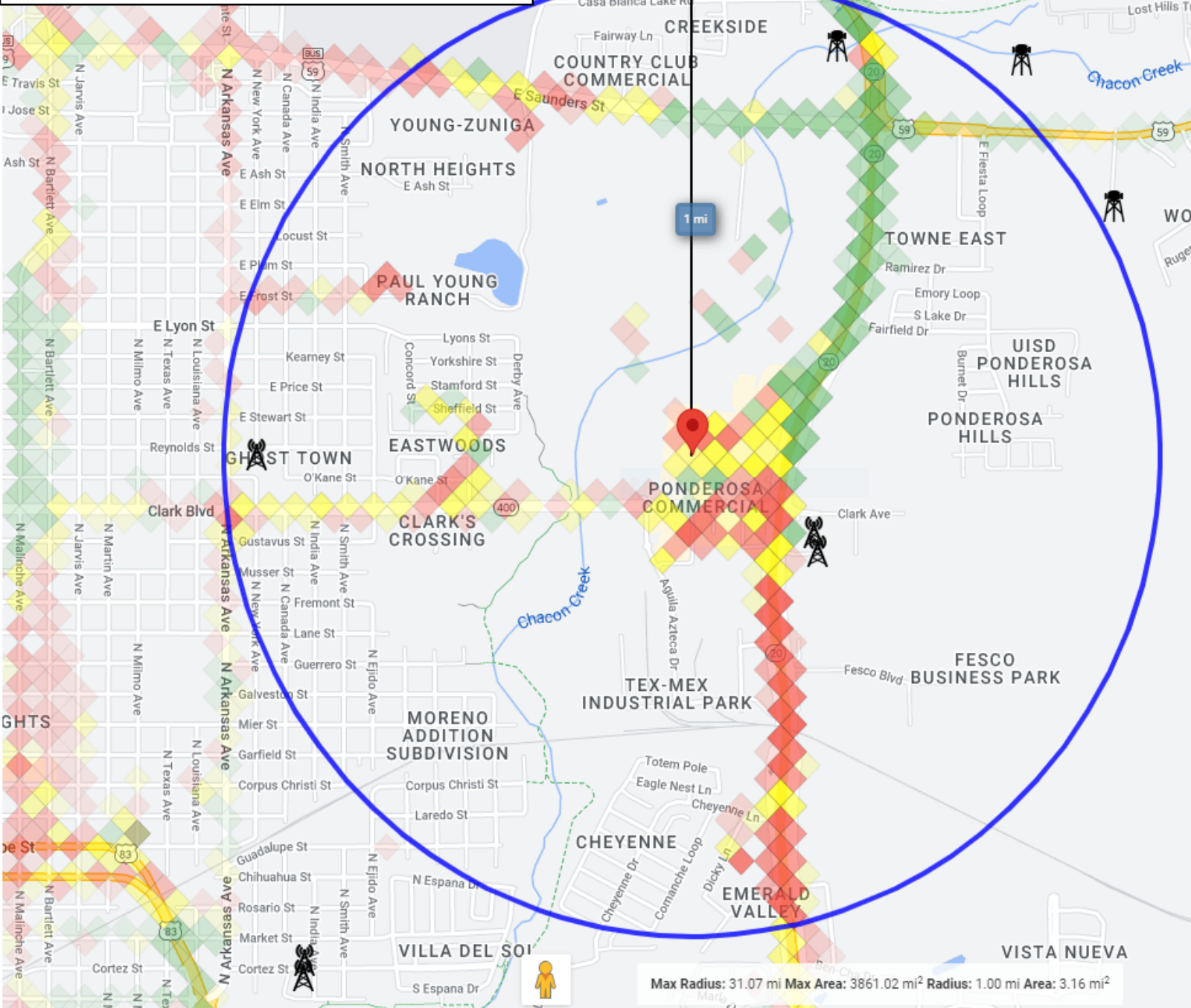
Signal-to-Noise Ratio T-Mobile



Max Radius: 31.07 mi Max Area: 3861.02 mi² Radius: 1.00 mi Area: 3.16 mi²



Signal-to-Noise Ratio Verizon



Max Radius: 31.07 mi Max Area: 3861.02 mi² Radius: 1.00 mi Area: 3.16 mi²



Independent – Unknown? – Self-Support
1 – Rad Center (Unknown)
27.515054, -99.449853
Distance – 0.24mi
Google Maps April 2024



Independent – 141' – Self-Support
Unknown RAD Centers
27.5147, -99.4475
Distance – 0.31mi
Google Maps May 2024



Independent – 170' – Self-Support
Unknown RAD Centers
27.5147, -99.4475
Distance – 0.36mi
Google Maps May 2024



CCI – 69' AGL – Monopole
1 – RAD Center (Unknown)
27.5302222, -99.4466944
Distance – 0.87 mi
Bing Maps 2023

Chacon Creek

4852 Bob Bullock
Loop, Laredo, TX
78041, United States

Armadillo



CCI - Unknown' - Monopole
1 - RAD Center (Unknown)
27.5176734, -99.4670245
Distance - 0.36 mi
Bing Maps 2023

as Ave
N Arkansas Av



CCI – Unknown' – Monopole
1 – RAD Center (Unknown)
27.52542, -99.43706
Distance – 1.03 mi
Bing Maps 2023



5811 E Saunders St,
Laredo, TX 78043,
United States

5811

Al Barrera Dr

Al Barrera Dr

r